

FLOOD CONTINGENCY PLAN

2025-26

SONITPUR DISTRICT

DDMA, Sonitpur

PREFACE

The Flood Contingency Plan 2025 of Sonapur District is a comprehensive document of district profile and rates and responsibilities, capacity analysis, functions etc. of District Disaster Management Authority (DDMA) to meet the challenges of disaster.

The plan deals with Risk Assessment and Vulnerability Analysis, Identification of Disaster Prone Areas, Response Structure, Inventory of Resources, Mitigation measures, Standard Operations Procedures etc. The plan has highlighted guidelines for Government Departments before, during and after disaster. In addition to this Local Urban Bodies/Private Agencies (LUB) will be directed by the District Disaster Management Authority (DDMA), Sonapur to perform duties according to the demand of the situation and nature of the calamity. The plan included Maps and Figures, Documents, Description with formulas of units, List of MHA etc. to respond in any emergency situation.

The Flood Contingency Plan 2025 aims to serve as useful handbook of operational guidelines for officials of Sonapur district.

I am thankful to all the officials of the departments and other organizations for extended assistance in preparation of this plan.

Dr. Rajendra Singh



Dr. Rajendra Singh
199
Chief, DDMA, Sonapur

CONTENTS

- > Introduction
- > Flood Vulnerability
- > Identification and Classification of Flood Prone Areas
- > Probable Relief camps
- > Circle Disaster Management Committee's
- > Roles of various Line Departments
- > ANNEXURE 1- List & Details of Inventories
- > ANNEXURE 2- List & Details of Boats & Raised Platform
- > ANNEXURE 3 - List of Manpower
- > MAPS

INTRODUCTION

Sonitpur district is spread over an area of 2076.70 sq. kms. on north bank of Brahmaputra river. In its North is the The state of Arunachal Pradesh, in South is the Morigaon, Nagaon, Jorhat and Dimaasat districts, in East is the Dimaasat District and in West is the Darrang District. Sonitpur District lies between 26° 30' N and 27° 01' N latitude and between 92° 18' E and 93° 43' E longitude.

Located between mighty Brahmaputra River and Himalayan foothills of Arunachal Pradesh, the district is largely plain with some hills. The Brahmaputra River forms the south boundary of the district.

Pachnai, Baidi, Gachan, Bhoring are some of the sub-tributaries of the mighty Brahmaputra.

Sonitpur district attained District status as Darrang District in the year 1935 but bifurcated to Darrang district & Sonitpur District in 1993. In the year 2010 again it was bifurcated to Sonitpur & Dimaasat District.

Population Data: (Census 2011 including Dimaasat district)

Gender:

Male	: 666,910
Females	: 626,000
Total	: 1,292,910
Sex Ratio	: 946
Density	: 363 persons per sq. km.

Literacy:

Rural Literacy Rate	: 67.94%
Urban Literacy Rate	: 89.94%

Urban & Rural Characteristics:

Total Urban Population	: 171,140
Total Rural Population	: 1,124,820
Urban Population as a %age of Total	: 13.23%
Rural Population as a %age of Total	: 86.77%

Road Network:

Soceta

connects the

NH-62 passes through the district from Pachnai to town & NH-37 A via Kalabakomura bridge South Bank to North Bank of Brahmaputra.

Railway Communication:

(PANDEA – MURKAICHELENS LINE)
(TEEPUR – RANBARARA LINE)
(RANBARARA TO BHALUKPUND LINE)

Airways Communication:

District Administration:

Sonitpur Airport, Teepur	
Head Quarter	: Teepur
Number of Circle	: 3
Number of Mouza	: 18
Number of Development Block	: 7
Number of Gram Panchayat	: 82
Number of Municipality Board	: 3
Number of Village	: 619 (Cadastral), 7 (Non-Cadastral)
Total area of the district	: 2076.70 sq. km.

Tezpur Revenue Circle : The Tezpur Sadar Revenue Circle is bounded by the mighty Brahmaputra River on north, Chariduar on the south, Naduar on the east and Thalamara, Dhekiajuli on the west. The Brahmaputra River is flowing all along the Tezpur town and other revenue village in Northern bank with small rivers like the Marsbarati, Gaboru, Dipota, all originate in foot hills of the Himalayan Range. It has 151(one hundred and thirty one) number of villages. Total area under the Revenue Circle is 2,11,020 Bighas 7 Katha & 13 lessa. As per 2011 census the total population of Tezpur Revenue Circle is 2,74,718.

Thalamara Revenue Circle : Thalamara Revenue Circle is bounded by Arunachal Pradesh in North, Gaboru River in the East, Salaini River in the West and Mighty Brahmaputra in the South. Thalamara Revenue Circle is a partially flood affected Circle. Some small hills dot the landscape of the circle named as Shara Singh Janghal on the South west of the Circle. The Circle is one of the Five Revenue circle under Sonitpur District comprising of Dhekiajuli Development Block & Bhagaru Development Block. It has three Mouzas namely Noharouli, Mizzaman and Borgoon covering 116 nos of Revenue Villages. The Circle have a total population of 1,11,032 persons.

Dhekiajuli Revenue Circle : Situated on the extreme west of Sonitpur District, Dhekiajuli Rev. Circle is bounded on the south by the river Brahmaputra and on the north by Chariduar Reserve forest, sharing its geographical boundary with Arunachal Pradesh. The Circle shares its boundary on the east with Thalamara Rev. Circle and on the west with Udalguri District. However, the river Pachol which flows from Arunachal hills down to Brahmaputra demarcates the boundary between Orang National Park and Dhekiajuli Rev. Circle, Sonitpur on the south-west side.

Chariduar Revenue Circle : It is located at a distance of 30 kilometers from Tezpur towards the north direction in the Balpara - Shakkupung Road. It is the bordering Revenue Circle of Arunachal Pradesh. It has the boundary to the north with the Arunachal Pradesh, to its south Tezpur Sadar Revenue Circle, towards the East the River Ja Shamli and Naduar Revenue Circle and to the West is the Sonal Rupai Reserved Forest and Dhekiajuli Revenue Circle. There are 03 (three) nos of Reserved forest viz: Balpara Reserved Forest, Chariduar Reserved Forest and Sangsaimari Reserved Forest in the revenue circle. The famous Nameri National Park is also located in this Circle.

Naduar Revenue Circle : The Naduar Revenue Circle is one of the Revenue Circle amongst the Sonitpur District. The Naduar Revenue Circle is situated at the Eastern part of Tezpur sub-Division, covering boundary of both Sonitpur and Bivapanath District. It is bounded by Gaidighan River on the Eastern side, Jaborouli on the Northern side, the mighty Brahmaputra on the Southern and western side. The total population of the circle is 2,11,766 persons and the total area is 10,269.08 hectare. The Naduar Revenue Circle has five Mouza's namely Sootaa, Nagsankar, Borbhagya, Chikabandha and Murhadol covering 100 numbers of villages. The Sootaa and Nagsankar mouza falls under Bivapanath District and the remaining three mouzas, namely, Borbhagya, Chikabandha, Murhadol mouzas falls under Sonitpur District.

FLOOD VULNERABILITY (CIRCLE WISE)

Tezpur Revenue Circle: The occurrence of flood in the circle is primarily due to river Brahmaputra, its Ghatsil and their tributaries. Flood occurs generally in low lying area of the circle and northern part of the circle where The Brahmaputra River rises above the danger level during the period from June to August every year.

Thalimara Revenue Circle: Thalimara Revenue Circle experiences considerable inundation with the annual flood season. The annual floods primarily affect the agricultural fields causing significant loss in crop production. The tributaries of the Brahmaputra have considerable hill catchments especially in upper stream. The heavy monsoon rains that fall on these hills soften the top soil on the steep slopes. The streams and rivers carry these sediments down the steep hill slopes and these sediments are deposited on their beds, thus choking the channels. The resultant rising of the bed naturally reduced the volume of the channels making the rivers stallow. The heavy monsoon rains that fall on these hills soften the top soil on the steep slopes. The heavy water and silt discharges occurring in upper region of the rivers during the peak monsoon find their way through numerous streams and rivulets resulting in excessive spilling over on the banks of the rivers and their tributaries and consequent water logging in extensive areas of the plains of the circle.

Dhekiajuli Revenue Circle : Circle crossed by rivers Gabharu, Balari, Pachnoi, Sapoi, originating from the Anunachal hills and small rivers like Dhigil, Gadhajuli etc., the Dhekiajuli Rev. Circle has suffered moderate flood in 2007-08 and 2008-09 flood season and more recently during 2016-17 & 2017-18. There was only one human casualty in 2007-08. Relief operation in inundated areas was properly taken. In 2008-09 flash flood occurred in Rakshamarri area with the river Sapoi causing breaches on embankment and approach roads of Rakshamarri to Hagrajuli. Erosion also took place along Pachnoi river in Patasimalu, Borbnagla etc. in Borsoia Mouza. Again, recently during floods occurring in 2016-17, a large portion of the road in Singri-Sitamarri area has been washed away, creating disruption in road connectivity.

Cherdikar Revenue Circle: Flood generally occurs in the villages due to rise in water level in the upstream i.e. in the hills of Arunachal Pradesh and as a result the water level of river Jabharali is raised and causes heavy flood in those villages. The flood prone villages are located in the Panch Mils area and there is precedent of occurrence of heavy flood in last few years. Rivers Jorisor and Mandri which flow through the circle that contributes to partial flood during the rainy season. The rivers Jorisor and Mandri originate in the hills of Arunachal Pradesh and meet at Patsoon after flowing for more than 35km through Sontou. Jorisor has always been a cause of concern since flash floods occurs in villages near Balpara. The level of Mandri, however, has been lowering, since it got dolined from its hill source.

Naduar Revenue Circle : The Naduar Revenue Circle constitutes of total 180 number of villages. Out of these 48 villages are mostly affected by floods/ erosion and 17 villages are of vulnerable category. The villages situated on the bank of the river Brahmaputra and its tributaries are mainly affected. In the year 2013 the unprecedented flood commenced from 26/08/2013. In which the highest water level of the Brahmaputra was 66.11 Mtrs against the danger level of 65.227 Mtrs. The 2013 flood caused huge damage to roads, bridges, embankments and school buildings. The key factor that contributes to vulnerability of human populations /infrastructure to disasters are mainly people residing along the bank of the river/creating in the flood affected villages which are in low lying area, Children and women of the flood affected villages, people who live in thatched houses and in remote areas with inadequate road connectivity.

IDENTIFICATION AND CLASSIFICATION OF FLOOD PRONE AREAS

TEZPUR REVENUE CIRCLE :

MOST VULNERABLE VILLAGES UNDER TEZPUR REVENUE CIRCLE

Sl No.	Name of Manas	Lot No.	Name of Village	Remarks
1	Mahabharat	2	Dhona Sisuati, (Burbachapori) NC village	Due to Brahmaputra river.
2			Marivati	
3			Bhonsoreguri	
4			Jorgath	
5			Bhuyikhowa Gaon	
6			Kaliberichuk	
7		Katamari Nepali	3	Due to Jo-Bharali river.
8		Vanga Haan		
9		Katamari Nepali		
10		Gangaga Bha Gaon		
11	Bhaguri	1	Haral Gori Pabur	Due to Brahmaputra river.
12		1 No. Pathaman Gaon		
13		3	1 No. Jaman Chagori	
14		Tredharia		
15	Bhairabadi	5	1 No. Dolehari	Due to Jo-Bharali river & Mara-Bharali river.

VULNERABLE VILLAGES UNDER TEZPUR REVENUE CIRCLE

Sl. No.	Name of Manas	Lot No.	Name of Village	Remarks	
1	Mahabharat	2	Bhukhena Chahai	Due to Brahmaputra river.	
2			Kachagan		
3			Kalibar Rajah Nafar		
4		Rajkhand	Due to Jo-Bharali river		
5		3	Batarani	Due to Jo-Bharali river & Mara-Bharali river	
6	Bhaguri	1	Rupithali	Due to Brahmaputra river	
7		1	Nisi AG	Due to Gullora River	
8		2	Pahalkhema	Due to Dipota & Brahmaputra river.	
9		1	Bhukhkhema Bora Chahai		
10		1	No. Bhaguri		
11		1	Muramati Kachai Gaon		
12		4	4	Rangamati	Due to Dipota river.
13				Saga Chahai	
14				Kaligan	
15		Bhairabadi	1	Separa Chahai	Due to Brahmaputra & Dipota river.
16	Das Dipota Major Pabur				
17	1		Da Gaon Patham		
18	2		Da Patham	Due to Brahmaputra river.	

18.	Haldwari	3	Gullong	Due to Main Bhawal river
19.			2 No. Dabhoi	
20.		3	Chow Fakar	Due to Dipon river
21.			Dipon (Kalkote)	
22.			Daka Chauri	
23.			Chikajori Kachari	
24.		3	Sara Pathrajar	
25.			Kachari	
26.		3	Wadajawan	
27.			Agwan	
28.			Rajkhar	
29.	Solman			
30.	Rajwan			

THELAMARA REVENUE CIRCLE :

Vulnerable Flood Prone Village in the Circle

Borgana Moons and population (approx) likely to be affected			
Balgauri	1129	Barypakhar	31
Mandari Sapani	1200	Bham Siganj Janghal	150
Angari Sapani	377	Berda	465
Hija Gauri	318	1. No Nabil Kachari	725
Sangakoti	878	Purani	823
Sopari Bithari	1400	Icha Gauri	1572
Dhakar Gauri	456	Burha Garadaha	1882
Gubhari Makh	88	Patrapakhar	55
Erasoli Janghal	48	Balgauri Sapani	90
Bor Ni	55	Sukharai	120
Ganaha Gauri	110		
Nakarhari Moons			
Gubhari par	1041	Khapurjan	1247
Kanarchari	1650	Rohinbil Gauri	725
Kalkachi	407	Meghai Jaura	925
Borbi Kachari	207	Nalendaha	91
Rohinbil Pathar	706	Balgauri gauri	120
Berda	171	Solman	112
Kanorgauri	132	Kanorhar	38
Shergauri	63	Kochgauri	30

Nakharan Goun	45	Eranti pathar	25
Chharan ghat	78	Ghatia pathar	78
Halgaon Bangali	65	Kobrali Pathar	760

Misanari Mouza			
Total	364	1. No. No. Gathara	427
Thakrajah	1268	Hangal Goun	811
Kakachi	2775	Nabi Pathar	160
Nepali Bosti	65	Dhulapokota Bangali	26
Erhani	294	Mojangali	10
Madarbil	55		

DHAKAJU REVENUE CIRCLE :

Most-Vulnerable Villages

Sl no	Village	River	Mouza	Boat Facilities	Aprox. Flood Affected Population
1	Halloorjan	D R A H M A U T R A	D O R E O L A	Yes	228
2	Mora Balon			Yes	878
3	Uyo Bosadma's			Yes	8212
4	Uyo Bosadma's			Yes	4458
5	No. 1 Chitambari			Yes	--
6	No. 2 Chitambari			Yes	--
7	No. 3 Chitambari			Yes	--
8	OtamanChapori			Yes	323
9	Dharwad			Yes	237
10	Lulak			Yes	1588
11	Singri (gri)			Yes	330
12	Dhiglanon			Yes	80
13	Banchhar			Yes	721
14	NichamanChapori			Yes	1074
15	OtamanFathar			Yes	171
16	Singri Nazal			Yes	758
17	SingriToto			Yes	364
18	ChitambarChar			Yes	828

Vulnerable Villages

Sl no	Village	River	Mauza	Boat Facilities	Approx. Flood Affected Population
1	Panchrol	B B A H M A P U T E A	B D R C D L A	Yes	--
2	Rowinail			Yes	300
3	Borbhogla Gaon			Yes	5211
4	Nis Borsola			Yes	--
5	Turboan			Yes	--
6	1no. Sitamarri			Yes	993
7	2 no. Sitamarri			Yes	1325
8	Shigri Bhoora			Yes	--
9	Baljan Bargal			Yes	874
10	Baljan Pathar			Yes	785
11	Dharal Mukh			Yes	592
12	Shigri AD			Yes	175
13	Dharal Majuli			Yes	1137
14	3 no. Phakata Kachari			Yes	1325
15	3 no. Rangagora			Yes	1304

CHARDUAR REVENUE CIRCLE:
Most Vulnerable Flood Prone Villages

SIN o.	Name of the Relief Camp	Village Name	LATITUDE (DECIMAL DEGREE)	LONGITUDE (DECIMAL DEGREE)	Name of relief camp manager	Contact No	Capacity of the Relief Camp	Provision of Child Friendly Space (Yes/No)
1	Hrisa L.P School	Hrisa	26.832628 2	92.834190 a	Neoral Hazra	981961719 g	40	Yes
2	Baligora HS School	Fra Gaoth & Dighal	26.834243	92.777796 2	Gangaram Borkhola	985436667 2	100	yes
3	Arunya Bhawan	Fra Gaoth & Dighal	26.834243	92.777796 2	Gangaram Borkhola	985436667 2	100	yes

Vulnerable Flood Free Villages

Sl. No.	Name of the Relief Camp	Village Name	LATITUDE (DECIMAL DEGREE)	LONGITUDE (DECIMAL DEGREE)	Name of relief camp manager	Contact No	Capacity of the Relief Camp	Presence of Child Friendly Space (Yes/No)
1	Boraga L.P. School	Boraga	26.7483771	92.8497928	Umesh Kumar	8638156698	30	Yes
2	Ragari L.P. School	Ragari	26.725366	92.8337484	Nikhilendra Singhrao	9954524584	50	Yes
3	No.71 Hathubhanga L.P. School	Hathubhanga & Hathubhanga Hangal	26.7259486	92.7990245	Rachan Babu Harsh Dabirga	7862744018	30	Yes
4	Boragaon MV School	Boragaon & Saragaon	26.7780563	92.7770821	Gyanendra Mishra	9435587448	80	Yes
5	Rangpur Mat L.P. School	Rangpur Mat	26.782408	92.8363635	Jagat Narah	9101834594	35	Yes
6	Hudkari High School	Hudkari	26.7129028	92.7269732	SHAMSHER KHAN	9954883419	100	Yes
7	Karhalpari L.P.	Karhalpari TG	26.7264137	92.7221157	RAVIL KASHYAP	8724849946	30	Yes
8	Tinghara L.P. School	Tinghara	26.7000472	92.8666562	DURDASA SARMA	8638868714	30	Yes
9	Bhawanar L.P. School	Bhawanar	26.7669186	92.828387	BUNGA GOWAL A	9954885526	30	Yes
10	Bahari Dekachauri L.P. School	Bahari Dekachauri Dekagaon	26.73891	92.70026	Jashu Hanarika	8786362552	16	Yes
11	Dighai L.P. School	Dighai (Part)	26.8388147	92.8033492	Hansu Bari	9435587436	40	Yes
12	Jala Naya Mandi	Udumri	26.861375	92.783116	Kamala Das Hansu Das	7086311945 9101934327	40	No
13	Mariyam L.P. School	Bhokevi Gam	26.842268	92.785558	Swayna Das	8134922581	50	YES
14	Pakhal Darga Mandi	Pakhal	26.798681	92.77627	Pankaj Samal	8786643533	50	No
15	Rangmanch a Hangam	Hangam	26.821987	92.783973	Nabin Bera	8638471212	100	Yes
16	Parasurkhi li ga	Parasurkhi Hangal	26.7296832	92.8465813	Prangal Das	7892833259	30	Yes
17	Akshari L.P. School	Akshari Hangal	26.8087442	92.816739	Gaurab Mahanta	9126756488	30	Yes

18	Radha Krishna Mandir	Alakhosi Meri	26.81846	92.82171	Pran Tamang(G/H)	915554529	30	Yes
19	No.1 Gadunghat L.P School	Gadunghat	26.792837	92.816427	J.RUPN SARKAR	846567795	70	Yes
20	Gadunghat Kachari LPS	Gadunghat Kachari	26.784936	92.805740	Uman Mondal	848644109	60	Yes
21	Gadunghat Meri LPS	Gadunghat Meri	26.792238	92.799924	LEKJANI BORAII	843485739	30	Yes
22	J No. Chitra Bangali L.P. School	Kakrah Chapri	26.838328	92.827640	Mafiz Uddin	600164456	60	Yes
23	Chitranay L.P School	Gorai	26.798382	92.833759	Taposh Dey	843751233	60	Yes
24	Bani Abdul Karim LPS	Kakrah Nopai	26.798384	92.833994	Fajal Rahman	682389476	50	Yes
25	Kakrah L.P School	Kakrah Bangali	26.8129241	92.833559	Brajlal Sanyal	8101584718	40	Yes
26	NO 2 MIRE PATHEE L.P SCHOOL	Kalihar Ghat	26.798351	92.840102	SHADIMA KANTA NARAI	8957422679	30	Yes
27	BAKULA MOHANTI LPS	Hakola Memari	26.8716899	92.774891	Rajjan Sama	885242188	25	Yes
28	Hargoon M.J. School	Hargoon(Kh oBansari & Tolgona)	26.828323	92.80613	Biswajy Bora	6638282178	50	Yes
29	Odaha L.P School	Daha & Odaha	26.857236	92.776645	Sant Kumar Shun	810152596	30	Yes
30	Khalman Adahar School	Khalman Adahar	26.8051877	92.778136	Sachin Biswajy	843528897	120	Yes
31	Borahi M.J. School	Borahi TG	26.8188165	92.637873	MD CVAR MOHAMM AD	782937919	60	Yes
32	Ghotamari Parva Hatkhola L.P School	Ghotamari Parva Hatkhola	26.8213829	92.819250	Nar Ahmed	886458197	30	Yes
33	Amajyoti L.P School	Malangkhali	26.8223881	92.782904	Ranajit Pargi	873184278	20	Yes
34	Malangkhali L.P School	12 No Malangam	26.8212318	92.779692	Kamala Kanta Das	689026946	30	Yes
35	Naya Lohogari L.P School	Nayatabarha n Lokta	26.8287763	92.798367	Pankaj Borah	705276177	20	Yes
36	Naya Lohogari	Nayatabarha n Lokta	26.8793442	92.785917	SWARUP SHARMA	8435884327	30	Yes

37	Rangajan M.V School/Male I Relief Camp	Rangajan	26.708154	92.848112	Durgabhai Narab	8486415911	100	Yes
38	Sambhara L.P School	Sambhara	26.6867364	92.849136 1	SaraJ Nath (Head Teacher), Manohu Davi	9185986939 9859218922	40	Yes
39	Korikani L.P School	Korikani	26.6981152	92.849722 8	Raja Bhatuk	7896734301	80	Yes
40	Kalibhal High School	Dikrajan	26.711363	92.840043 8	Gopal Charita Cherry	9971298491	60	Yes
41	SINGI HILL L.P SCHOOL (EAST)	Singoli	26.7481212	92.864021 1	Jaynal Abdul (Head Teacher)	910167621	60	Yes
42	SINGI HILL L.P SCHOOL (WEST)	Singoli	26.7481212	92.864021 1	Jaynal Abdul (Head Teacher)	910167621	60	Yes
43	SOLHAGU RI L.P SCHOOL	Solhagar	26.72985	92.864167	Gopal Deka	9613386425	25	Yes

**NADUR REVENUE OFFICE,
MOST VULNERABLE FLOOD PRONE VILLAGES.**

Zone-B: Sorbhaga, Chikantaha and MahadolWozan

Sl No	Name of the Village	No. of Male	No. of Adult Female	Minor	Total	
1	Mahachhapari	425	191	522	85	607
2	Bhataman	858	592	1442	455	1897
3	Laknapu	1148	777	1917	638	2555
4	No-4 Panpur	58	46	108	38	121
5	Hakamalhapur	828	610	1438	425	1865
6	DighalChapani	1089	921	2010	238	2250
7	Chokighat	222	152	374	45	419
8	No-1 Goramara	307	208	515	518	1025

9	No-2 Gonaamra	166	235	305	708	1269
10	Talukabai/Pahar	435	420	359	151	1616
11	Chariyan	116	262	578	48	626
12	Karnat Gauri	1827	896	1021	169	2322
13	Hooke	301	291	298	35	623
14	Khalhanan	559	764	1714	280	1964
15	Shubani	279	140	410	55	465
16	Bhawalchavari	431	567	800	628	1428
17	Karajant/Chavari	134	133	272	246	518
18	Sandhan (P)	61	48	109	50	189
19	Dhokeri	83	68	151	81	232
20	Sengolmra	1378	1388	2186	134	1888

LIST OF VULNERABLE VILLAGES WITHIN ZONE B:

Zone-B: Goringga, Chibandha and Muradoli/Muzam

Sl no	Name of the Vulnerable Villages	Flood Population	Affected Remarks
1	Paragan	1213	
2	Hathar	117	
3	Chibandhakhanari	125	
4	Muradkari	128	
5	Paragan	528	
6	Taragan	115	

PROBABLE RELIEF CAMPS OF SONITPUR DISTRICT

TEDPUR REVENUE CIRCLE:-

Sl. No	Name of Relief Camp	Name of Relief Camp Manager	Latitude	Longitude	Contact no. of Relief Camp	Capacity of Relief Camp
1	Bhokrajan Chak L.P. School	Ashutosh Baboo, Head Master	26.61550	92.64857	9858614977	30 (approx)
2	Hara Chapat M.P. School	Sri Prady Singh Chatterjee, Head Master	26.54362	92.71544	7697363241	30 (approx)
3	Soni Memorial High Madrasah	Ka Khimovra Das, Head Master	26.67627	92.82153	9431889751 7027663134	30 (approx)
4	Lalbarua High School	Sri Prady Baboo, Head Master	26.61385	92.81668	9800475100	30 (approx)
5	Kalibari Chak Gurukul L.P. School	Sri Manoj Das, Head Master	26.62595	92.81831	9876171189	30 (approx)
6	Taka Kalibari Lower Basic School	Sri Ajay Das, Head Master	26.61533	92.61394	9876176772	30 (approx)
7	Kantani Nigali L.P. School	Biswanath Hazarika, Head Master	26.64888	92.80777	9876022392	30 (approx)
8	Buteoni L.P. School	Ashutosh Karmakar, Head Master	26.65128	91.82881	9543313885 9802775413	30 (approx)
9	2 no. Dabhati Bazar L.P. School	Sri Nishi Kumar Dabhati, Head Master	26.69668	92.82176	9854153666	30 (approx)
10	1 No. Dabhati L.P. School	Sri Mahendra Chapp, Head Master	26.69332	92.82261	9400352314	30 (approx)
11	Kharasahi L.P. School	Sri Gauri Kumar Bora, Head Master	26.66445	92.81472	9823467677	30 (approx)
12	Kamakhya L.P. School	Sri Ddy Nath, Head Master	26.67133	92.67333	9873956112	30 (approx)
13	Shyampur Guri M.P. School	Sri Prady Khatik, Head Master	26.67284	92.67117	9854245993	30 (approx)
14	Bapatbati L.P. School	Sri Ranjit Bora, Head Master	26.65738	92.67616	9812612332	30 (approx)
15	Mahadev Sarani Sani Vidyapeeth	Sri Rajat Nath, Head Master	26.63193	92.67631	9852094600	30 (approx)
16	Phudakhuma L.P. School	Soni K. Debbarh, Head Teacher	26.67336	92.69821	9334029111	30 (approx)
17	Berubari L.P. School	Sri Anand Nath, Head Master	26.67434	92.69517	9801113102	30 (approx)
18	Banari L.P. School	Sri Anand Nath, Head Master	26.67615	92.68815	9796170126	30 (approx)

THELAMARA REVENUE CIRCLE

List of identified Shelter relief Camps

Sl. no.	Name of District	Name of Revenue Circle	Name of Relief Camp	Name of Relief Camp Manager	Latitude	Longitude	Contact No. of Relief Camp	Capacity of Relief camp
1	Sriperumbudur	Thelamara	Jayshri L.P School	Abhishek Sahu	26.81536	92.612133	7080016335	100
2			No 3 Nishi L.P School	Ratna Bahadur Chetty	26.66104	92.56657	9859167917	75
3			Changshala L.P School	Biren Basumatary	26.64711	92.518908	9476911415	100
4			Garudath L.P School	Mohan Channagan	26.63472	92.536111	8011766148	150
5			Hegai Ganga L.P School	Nikanta Borah Das	26.63656	92.598301	9854823884	150
6			252 Nishi L.P School	Ratna Bahadur Chetty	26.64578	92.620276	9859167917	150
7			Mughal Jangal L.P School	Santaram Mudi	26.72132	92.61157	9613152419	150
8			Dakshin Khajurigan L.P School	Prady Basumatary	26.67743	92.232219	8011130040	150
9			Dakshin Simalgari L.P School	Biren Basumatary	26.67598	92.572095	9476911415	100
10			Hirgaon L.P School	Narml Nath	26.66769	92.630317	9857718160	100
11			Telugavai L.P School	Dill Bahadur Karki	26.63594	92.571491	9854470782	150
12			Uthara Singri L.P School	Mohan Channagan	26.63777	92.548666	8011766148	150
13			Sikkahali Higher Secondary School	Biren Basumatary	26.67282	92.539945	9476911415	150
14			Nishi Nandil L.P School	Ratna Bahadur Chetty	26.64470	92.617916	9859167917	150

List of Additional relief camps

Sl. No.	Name of District	Name of Revenue Circle	Name of Relief Camp	Name of Relief Camp Manager	Latitude	Longitude	Contact No. of Relief Camp	Capacity of Relief camp
1	Sonapat	Fulbarani	Misamari H.S School	Rajiv Basumatary	26.795173	92.573334	9039010823	100
2			Uttar Misamari High School	Rajiv Basumatary	26.852772	92.589602	9038010823	100
3			Jahamari High School	Nikunja Devi	26.652624	92.6088	9954825864	100
4			Papali High School	Pannab Majhi	26.692737	92.598663	948628071	100

DHOKIAJULI REVENUE CIRCLE

Rev. Circle	Name of Secondary School to be used as temporary relief camp	Ramp	Drinking water	Electricity	Toilet
DHOKIAJULI	Singri HS School	Yes	Yes	Yes	Yes
	Chitambari High School	Yes	Yes	Yes	Yes
	Dakshin Boreola High School	No	Yes	Yes	Yes
	Bairabi High School	No	Yes	Yes	Yes
	Dhara Majhi High School	No	Yes	No	Yes
	Garenda High School	Yes	Yes	Yes	Yes
	Khatapala High School	No	Yes	Yes	Yes
	Kangpara High School	Yes	Yes	Yes	Yes

NADUR REVENUE CIRCLE

Sl. No.	Name of the Relief Camp	Village Name	LATITUDE	LONGITUDE	Capacity (nos.)
1	Paripur High School	Paripur	26° 40'31.2" N	082° 56'13.0" E	80
2	Khothaman L.P. School	Khothaman	26° 40'37.5" N	082° 57'43.1" E	13
3	BalyamanBharati L.P. School	Balyaman	26° 40'36.0" N	082° 56'07.0" E	13
4	Chokigal L.P. School	Chokigal	26° 40'05.6" N	082° 54'36.5" E	12
5	Gampal L.P. School	Gampal	26°41'38.40" N	082°57'15.13" E	18
6	Sandhara L.P. School	Sandhara	26° 40'46.4" N	082° 53'41.1" E	30
7	Jaheriyoti L.P. School	Kumar Gaon	26° 40'30.1" N	082° 57'04.7" E	6
8	SoniKumarGujan Barua High School	TalakhariParhar	26° 42'31.6" N	082° 57'07.0" E	26
9	Pub Barbhagia L.P. School	TalakhariParhar	26°42'17.3" N	082°57'6.40" E	18
10	Jamugun Academy High School	NickBarbhagia	26° 42'42.0" N	082° 50'36.1" E	40

CHARDUAR REVENUE CIRCLE

Sl. Proposed Relief Camps Most Vulnerable Villages (Done -)

Sl. No.	Name of the Relief Camp	Village Name	LATITUDE (DECIMAL DEGREE)	LONGITUDE (DECIMAL DEGREE)	Name of relief camp manager	Contact No	Capacity of the Relief Camp	Provision of Child Friendly Space (Yes/No)
1	Hibis L.P. School	Hibis	26.6826262	92.8551969	Manimal Haqas	9181812298	40	Yes
2	Hillpara HS School	Etia Gaon& Dighali	26.835243	92.7777862	Ganjanani Bardehoi	9854369072	200	Yes
3	Aziya Bhaban	Etia Gaon& Dighali	26.835243	92.7777862	Ganjanani Bardehoi	9854369072	200	Yes

2-II-Proposed Relief Camps of Less Vulnerable Villages (Zone-II):

Sl No	Name of the Relief Camp	Village Name	LATITUDE (DECIMAL DEGREE)	LONGITUDE (DECIMAL DEGREE)	Name of relief camp manager	Contact No	Capacity of the Relief Camp	Precious of Child Friendly Space (Yes/No)
1	Hirajan L.P School	Hirajan	26.7455771	92.8497626	Dhanesh Kumar	9638156696	30	Yes
2	Rajgarh L.P School	Rajgarh	26.7525369	92.8397484	Milkamal Bhangwan	9854530194	30	Yes
3	No.71 Harbhanga L.P School	Harbhanga & Harbhanga Buzurg	26.7394886	92.7899249	Ramesh Babha Harsh Dhillon	7002764018	30	Yes
4	Berapagan MV School	Berapagan & Sarapagan	26.7780661	92.7778821	Gyanendra Meethi	9635977440	84	Yes
5	Rangzan MV L.P School	Rangzan MV	26.782808	92.8363615	Jagat Narah	9101054594	35	Yes
6	Budhkar High School	Budhkar	26.7154028	92.7304722	HAMISHI BODRAH	9856603819	100	Yes
7	Kathapuri LPS	Kathapuri TG	26.7264137	92.7221197	BANU RAHIMAN	8724842946	30	Yes
8	Tinghari L.P School	Tinghari	26.7800472	92.8406442	DURBAJA SARMA	9638030714	30	Yes
9	Bhalwater L.P School	Bhalwater	26.7991086	92.826387	BAGAI GOWALA	9854863826	30	Yes
10	Hubhan Dehachubari L.P School	Hubhan Dehachubari Debaragan	26.71891	92.73826	Jashna Hameika	9786952552	16	Yes
11	Dighai L.P School	Dighai (Part)	26.8388137	92.8033449	Harme Saur	9433917436	40	Yes
12	Jadh Narya Masdar	Lidman	26.861473	92.783114	Kamala Das Harme Das	7036411945 9101945327	40	No
13	Maryyan L.P School	Dhakar Gan	26.845368	92.765588	Sonagra Das	8134922801	30	Yes
14	Pakhal Darga Masdar	Pakhal	26.798801	92.73627	Pankaj Sarmah	9786642535	30	No
15	Rangamarch & Rangagan	Rangagan	26.821987	92.783878	Ankur Hora	9638471212	100	Yes
16	Parwahabha in Jps	Parwah Habhala	26.7298812	92.8483813	Prangal Das	7099565159	30	Yes
17	Alahauri L.P School	Alahauri Buzurg	26.8033492	92.816774	Umrah	9126756436	30	Yes

					Mohana			
18	Kadha Krishna Mandir	Alachari Miri	26.81846	92.82331	Pran Jantong GHO	9365554229	30	Yes
19	No.1 Gudanghat L.P. School	Gudanghat	26.7992837	92.8194276	ABULIN SARKAR	9365077795	70	Yes
20	Gudanghat Kachari LPS	Gudanghat Kachari	26.7849106	92.8353494	Uttam Moosander	8486644109	60	Yes
21	Gudanghat Miri LPS	Gudanghat Miri	26.7922508	92.7999243	LEKHLANI BOORAH	9474857399	30	Yes
22	3 No. Chikoni Bangali L.P. School	Kakotari Chapari	26.8343326	92.8279485	Merfa Uddin	6001644596	60	Yes
23	Chromony L.P. School	Gorai	26.796305	92.833759	Tapan Das	8473951235	60	Yes
24	Hari Abdul Karim LPS	Kakotari Nopari	26.796366	92.833994	Fazal Rahman	6002389476	50	Yes
25	Kakotari L.P. School	Kakotari Bangali	26.8129281	92.833559	Bijal Sarmah	9101506738	40	Yes
26	NO 2 MORI PS/11108 L.P. SCHOOL	Kakotari Ghat	26.798351	92.840382	BEASIRA KANTA SARKAR	9857422670	30	Yes
27	BAKULA MURISU/1 LPS	Bakula Marham	26.8756899	92.7748917	Ranjit Sarma	9859242186	45	Yes
28	Bhangan M.E. School	Bhangan Kk othmani & Talgaon	26.834523	92.80613	Biswajit Bora	9658202170	30	Yes
29	Ochola L.P. School	Bhakhola & Ochola	26.833216	92.770443	Sunit Kumar Shyam	9101553596	30	Yes
30	Kharmani Adabari School	Khebrati Adabari	26.8051877	92.7781369	Surbash Bisshoyi	9435580597	120	Yes
31	Bogali ME School	Bogali TG	26.8108163	92.637073	MOU YAR MOHAMMAD	7082957919	60	Yes
32	Ghoramati Patana Hakhola L.P. School	Ghoramati Patana Hakhola	26.8213826	92.8192386	Nur Akmal	9964161879	30	Yes
33	Amarghati L.P. School	Malangpukhar i	26.8223881	92.7828846	Brahma Pagan	8751042780	20	Yes
34	Malangpukhar (L.P. School)	12 No Malangam	26.8272316	92.7798926	Ransala Ranta Das	8000566466	30	Yes
35	Naya Laborgani L.P. School	Noyalabarghani Lokra	26.8387763	92.7953678	Pankaj Hazari	7082765779	20	Yes

36	Naya Lohargar M.P. School	Nayaabargha in Lokra	26.8794422	92.785917	SWARNIP SHARMA	982586427	30	Yes
37	Rangjan M.U School(Mode I Kariet Camp)	Rangjan	26.792451	92.840182	Durgeshwar Narab	988625993	100	Yes
38	Sambhar L.P School	Nandhara	26.6867564	92.849119 3	Surya Nath (Hind Teacher) Manika Devi	939596039 9839210922	40	Yes
39	Koronani L.P. School	Koronani	26.6983332	92.840723 6	Riju Baruah	7896754063	80	Yes
40	Kalidasa High School	Dikranjan	26.715363	92.840643 8	Gopal Chandra Chary	9957296493	60	Yes
41	SINGTOLI L.P SCHOOL (GAST)	Singtol	26.7493212	92.904821 1	Jaynal Abadin (Hind Teacher)	9181367621	60	Yes
42	SINGTOLI L.P SCHOOL (W.S.T)	Singtol	26.7493212	92.904821 1	Jaynal Abadin (Hind Teacher)	9181367621	60	Yes
43	SILGHAD RI L.P SCHOOL	Silghari	26.72585	92.904167	Gopal Deka	9811386425	25	Yes

CIRCLE DISASTER MANAGEMENT COMMITTEES

TEZPUR REVENUE CIRCLE

<u>Sl. No.</u>	<u>Name</u>	<u>Designation</u>	<u>CNDIC Designation</u>	<u>Ph. No.</u>
1.	Mr Mathews Bhargava, ACS	Circle Officer, Tezpur Rev. Circle	Chairman	946403757
2.	Mr Pranjil Bharti	Joint Officer, Tezpur Rev. Circle	Co-Chairman	979201988
3.	Swalambu Ball, A.R.S.	DDO, Balipara	Member	813796944
4.	Mr Ashish Chandra, A.R.S.	DDO, Bilgaon	Member	790258628
5.	Mr. Mayur Saha	DDO, Galkum	Member	790216779
6.	Dr. Sanyukta Das	BVO, Block Vety. Deptt, Galkum, A.R. & Veterinary Department	Member	94761288
7.	Mr. Prashanta Das	ADO, Ghosamal & Lt. ADO, Deyga	Member	798677319

8.	Sri Ganesh Kumbhar	ADD, Bhagpur (i.e. ADD, Bhadkali)	Member	967021129
9.	Suresh Na. Gupta	Forest Range	Member	790219429
10.	Dr. Tikal Wadhwanji	SDM&HO, Office of the S. Director of Health Services, Suratgarh	Member	812397491
11.	Sri Digpal-Gupta	A.P. W/O, Tappa Division	Member	961925691
12.	Sri David Barikani	I.B. P/O, Tappa	Member	917771324
13.	Jayp. Bhaskar Bhoirane	OC, Tappa Sub- Police Station	Member	984936277

THELAMARA REVENUE CIRCLE

Sl. no	Name	Designation	Contact no.	Department
1.	Sri Himanshi. Hora, ALRS	Circle Officer, Thelamara Raj. Circle	9101214531	Revenue Circle (Officer)
2.	Hema Kanta Hari Sachindra Sarma	HO/D Bhadkali HO/D Bhagpur	943569529 9844122825	Block Development Officer
3.	Diganta Saha Kajpa Jyoti Deka	OC, Thelamara PS OC, Misamari PS	9954300725 6080259131	Officer in Charge of local Police Station
4.	Krushna Kanta Hararika & Ritang Bharyan	Junior Engineer, Water Resource Dept.	5578801211, 7902122499	Representatives of Water Resource department
5.	Falok Barman	Section Officer, Bhadkali Section	8486182781	Representatives of PWD(Bhadrakal) dept.
6.	Bhrajyoti Bimal,Harvakanu Bimal	Asst. EA, Engineer, PWD, Bardhal and Bhadrakali Baral Road Division	9425489179, 8011237903	Representatives of PWD(Roads) dept.
7.	Brijesh Das, Akas Bimal, Prasen Nath	Sectional Assistant	8812844062, 9018144443, 9854872222	Representatives of Irrigation Dept.
8.	Dipankar Das Dipankar Das(1)	Agriculture Development Officer, Thelamara Agriculture Development Officer, Misamari	7577968417 7577968417	Representatives of Agriculture Dept.
9.	Dr. N. K. Choudhury, Dr Dipankar Haini, Dr Bidyut Ray Dr Sakshi Bhowan	Medical Officer of Uphar, Nahaibari, Jorapan PHC & Gurbandha SO	848625244, 8011329268, 971894771, 7102166483	Representatives of Health and PW Depts.
10.	Jyotika Saha, Ritupom Das Baruah	Sectional Officer	7102959942, 7896596275	Representatives of PHE
11.	Dr. Chintoy Das, Dr Chayawika	Veterinary Officer, Bhagpara & Bhagpur	958569932, 9435654161	Representatives of AI & Veterinary

	Sarvak			
12	Ajay K. Das, Naras Amin Assan	Fishery Officer, Hihagari, Dhekiajuli Block	9716900706, 8638624764	Representative of Fishery dept.
13	Nasimul Sultan	Block Elementary Education Officer, Dhekiajuli Block	8638186775	Representatives of Education dept.
	Nikunj Sharma	Block Elementary Education Officer, Gubhara Block	9957932823	
14	Shivani Kashyap Anjali Das, Nivedita Choudhary	Child Development Project Officer, Hihagari (Gubhara & Hihagari)	6157235766, 8638194798, 8638197560	Representatives of Social Welfare dept.
15	Hiren Thakuria	Instructor of Thakurani Training Centre (Handloom and Textile)	9531182984	Representatives of Handloom & Textile dept.
16	Gobinda Mandal	Sericulture Demonstrator, Thakurani	6602140812	Representatives of Sericulture dept.
17	Arnab Barua, Harsh Kati	SRO, Thakurani & Hatagpota	8882556688, 8486419814	Representatives of APDC
18	Anika Borah	Field Officer, Thakurani Revenue Circle	8881559368	Field Officer/District Manager

DHOKIAJULI REVENUE CIRCLE

Sl No.	Designation	Name	CDMC	Contact No.
1	Circle Officer, Dhekiajuli Revenue Circle	Shri Nayan Jyoti Pathek, ALRS	Chairperson	7086521731
2	Field Officer(DM), Dhekiajuli Revenue Circle	Sri Anup Jyoti Sarma	Coorvator	8876395541
3	BDO, Dhekiajuli Block	Shri Hem Kanta Borah	Member	9435698520
4	BDO, Borsola Block	Smti Tarumani Bhuyan	Member	8638291536
5	ADO, Bhargamondir	Sri Trishanku Kasyp	Member	9085209434

6	ADO, Sirsiyali	Sri Dinkaj Borran	Member	7002358549
7	OC, Dhakajali	Sri Dipak Das	Member	8026901036
8	DVO, Veterinary Dept.	Dr Amartyot Bora	Member	9508560182
9	Assistant Engineer, PHED	Sri Manoj Gogoi	Member	7002118623
10	Assistant Engineer, WRD	Sri Ritunj Bhuyan	Member	7002121408
11	Ranger, Forest Range Office, Dhakajali	Sri Pallavi Das	Member	7002690117

CHARIDUAR REVENUE CIRCLE

Sl. No	Name	Designation	DMDC	Contact No
1	Dr. Khind Karol Hazarika	Circle Officer, Chariduar Revenue Circle	Chairperson	9707542074
2	Minakshi Debungu	DDO, Rangpara Dev Block	Member	8473850584
3	Nabagupti Barua	ADD, BIRMOGA, Balpara Dev Block	Member	9854716201
4	Samarinda Baruah	DDO, Bikagar Dev Block	Member	9864122631
5	Ishanjit Hako	DC, Chariduar	Member	7802877249
6	Dipjyoti Bharali	DC, Rangpara	Member	8757930773
7	Soma Bora	IC, Sakambari, GP	Member	9802894001
8	Pranjal Bora	IC, Barghar, GP	Member	9854184672 8638277738
9	Charanja Kr Bora	IC, Hebeja, GP	Member	881555102
10	Mehar Dooja	IC, Kharasakh, GP	Member	9365918281
11	Sri Hikatanda Bhargi	I.E., WR Dept.	Member	8724889949
12	Kaishik Nath	I.E., P.W.D Building	Member	7576811138
13	Anup Basumatary	SA, P.W.D Building	Member	910025492
14	Biswaji Bora	SDO, PWD, Borojalia Sub Division, PWD	Member	9435489179

15	Debi Bora	SRO PWD, Unwaged/ Sub Division, PWD	Member	6812398298
16	Abdul Hameed	SRO, Nalbar Sub Division, PWD	Member	6901269492
17	Debanjan Bhowmik	Asst. PWD	Member	9101476362
18	Pankaj Datta	SO, PWD	Member	8638289693
19	Arup Jyoti Barua	SO, PWD	Member	6801652029
20	Nemakamal Gogoi	A.E. Irrigation	Member	9394422042
21	Himal Datta	L.E., Irrigation	Member	7802197198
22	Priyanka Boragoina	AIO Halpura	Member	8811029361
23	Ganesh Karbynica	AIDM Charduar	Member	9678211226
24	Laxmendra Borthakur	AIO, Charduar	Member	7802217201
25	Panchanika Datta	A.O. Ghoswari	Member	78021-61653
26	Bibha mani Kerk	SIDMS/O, Halpura	Member	9864389368
27	Dr Bhaskar Kalita	SMDHO, Rangapara	Member	7896485091
28	Vishal Roy	Junior Engineer (P.H.D), Charduar	Member	9854786808
29	Amit Dasgupta	Junior Engineer (P.H.D), Halpura & charduar	Member	9101982751
30	Dr Kukul Bhowmik	VO, Halpura	Member	9638874699
31	Dr. Abhishek Sharma	VO Charduar	Member	8812816673
32	Dr. Meenami Bhara	VO, Charduar	Member	953162662
33	Dr Santanu Barah	VO Muzoi Charduar	Member	7836873288
34	Dr Srigayatri Sarma	VO Rangapara	Member	7802258751
35	Harfal Barua	Fishery Demonstrator	Member	7802318621 987117176
36	Uday Chandra Sarma	DEO, Halpura	Member	8476758643
37	Harmata Borah	District Quality Manager, BICO Halpura	Member	6801481899
38	Sayantani Devi Choudhary	CDPO Halpura	Member	8761885381
39	Shovan Bora	CDPO Rangapara	Member	6357235756 8753811579
40	Dipak Saha	Sericulture Demonstrator	Member	9954485423
41	Kabul Roy	SDE, APDC, Halpura	Member	9395378128
42	Harish Kati	SDE, APDC, Rangapara	Member	7802734813
43	Santana Medhi	Forest Range Officer, Ambarbari	Member	9954543221
44	Sujit Nanda	Deputy Ranger, Charduar Forest Range	Member	8876889578

43	Pooendra Jadhava	P&E, Ranapara Indrapur	Member	9362767659
46	Smt. Abhidatta Mahara	Field Officer(DM), Charkhar Revenue Circle	Convener	7802872544

NAGAR REVENUE CIRCLE

Sl. No	Name	Designation	Designation of the CD&C Member	Contact No
1	Dr. Akashdeep Kaban	Circle Officer, Nalhar Revenue Circle	Chairman	9393204578
2	Supriyadharra	PO(DM)	Convener	7012200107
3	Rajib Barah	Block Development Officer, Nalhar Block	Member	9181821223, 9433505613
4	Niraman Mahanta	ADD, Agriculture Deptt.	Member	8812092221
5	Mentribabu Rajkhowa	ADD, Agriculture Deptt.	Member	8811852334
6	Kabin Das	Asst. Executive Engineer, WRD Division	Member	8811821091
7	Dr. Sukumar Mishra	Extension Officer, A.H. & Veterinary Deptt.	Member	9435226401
8	Dr. Madhusana Bhagati	Veterinary Officer, A.H. & Veterinary Deptt.	Member	8638109882
9	Dr. Sanjay Hazarika	Veterinary Officer, A.H. & Veterinary Deptt.	Member	943508404
10	Dr. Agni Hoque	Veterinary Officer, A.H. & Veterinary Deptt.	Member	9786792986
11	Kohei Kashyap	Junior Engineer, P.W. Deptt.	Member	7577987441
12	Abdur Al Akhmed	Junior Engineer, P.W. Deptt.	Member	9678192185
13	Mrital Phukan	Junior Engineer, P.W. Deptt.	Member	702759469, 7086127325
14	Bapskar Banerjary	Range Officer, Forest & Environment Deptt. (Territorial, Diphanga Range)	Member	8638626999
15	Debasjit Ghosh	Range Officer, Forest & Environment Deptt. (Wild Life, Western Range, Naganikar)	Member	8638394988, 978623677
16	Pranab Mondal	Block Elementary Education Officer, Nalhar Education Block	Member	8011122571, 9433505613
17	Nevin Talukdar	Child Development Project Officer	Member	9181078912
18	Hari Ali Sarkar	Of., Jamagari Police Station	Member	9127259664
19	Dipoyati Saikia	S.I. /c, Jamagari Via & emergency service	Member	8721913370

ROLES & RESPONSIBILITIES OF DEPARTMENTS

1. AGRICULTURE DEPARTMENT

The Agriculture Department is associated with the following processes:

To keep inventory of buffer stock of Seeds in the pre flood season (before flood)
Awareness generation and training (before flood)
Distribution of excess seedlings available at farmer's level to needy farmers through field staff (during flood)
Arrangement and provision of necessary nutrients (during flood)
Community Nursery (during flood)
Distribution of paddy and pulse seeds (pre-rabi) (during flood)
Distribution of Rabi Seeds (post-flood)
Distribution of summer paddy seeds (post-flood)
Plant protection measures (post-flood)

TEZPUR REVENUE CIRCLE

The local officials from agriculture department will make contingency plan/arrangement areas immediately after the flood is over. The concerned ADD will make necessary assessment of damage of crops due to flood and take action for distribution of seedlings, seeds etc. they will make necessary correspondence with their higher authority before hand for timely receipt of seedlings and seeds, pesticides to be distributed just after the flood period is over. He will also make prior assessment for distribution of rabi crops etc.

Following are the contact details:

Head Quarter Response Team:

Sl No	Name of the Officers	Designation and Address	Contact no	Email ID
1.	Poojal Baruah	SO, Tezpur	943693046	poojalbaruah777@gmail.com baruahpoojal@gmail.com
2.	Dr. Gitananda B Baruah	SDSO, C.C&T, Tezpur (PN)	9475781180	baruahgitananda@gmail.com
3.	Dr. Juba Baruah	SDSO, TE	801141108	baruahjuba@gmail.com
4.	Panchanila Thak	ADO, Ghosepara & Co. Deyra	789981750	panchanilathak1981@gmail.com
5.	Ganesh Baruah	ADO, Bhowanipal & Bhowanipal	9478211226	ganeshbaruah1981@gmail.com

THELAMARA REVENUE CIRCLE

The Agriculture Dept will take precautionary measures to reimburse the crop loss due to inundation. The dept will raise the flood variant seedling and keep ready for distribution among the affected farmers. Inventory of Departmental Resources will be looked by a team under the leadership of ADO, Thelamara & Mousam.

Sr No	Name	Designation	Ph No
1	Deputy Director	Agriculture Development Officer, Belkarsana	7577968417
2	Deputy Director (C)	Agriculture Development Officer, Missonari	7577968417

DHOKAJALI REVENUE CIRCLE

The DAO should make a proper and accurate assessment of damage of different type of crops seed lingo seen after floods subside. Further, he is to make a comprehensive plans for a community nursery beforehand in case of urgent necessity with intimation to the District Administration and Agriculture Dept. After receding of the flood water, DAO is also required to make an assessment for Rabi cultivation and supply of Rabi seeds to the flood affected farmers and fertilization and pesticides etc. whenever necessary.

CHARIDUAR REVENUE CIRCLE

The Agriculture Department is associated with the following processes:

- ◆ To keep inventory of buffer stock of seeds in the pre flood season (before flood)
- ◆ Awareness generation and training (before flood)
- ◆ Distribution of excess seedlings available at farmer level to needy farmers through field staff (during flood)
- ◆ Arrangement and provision of necessary nutrients (during flood)
- ◆ Establishing community nursery for raising soil paddy seedlings and distributing amongst the affected farmers after recession of flood. (during flood)
- ◆ Survey of flood affected areas to assess submergence and damage to crops. Preparation of farmers list, record damage crop wise. (during flood)
- ◆ Distribution of paddy and pulse seeds (pre-rabi) (during flood)
- ◆ Distribution of Rabi seeds (post flood)
- ◆ Distribution of summer paddy seeds (post flood)
- ◆ Plant protection measures against pest that appear after flood (post flood)

Besides the department is also proposing to go for free tractorisation of affected cropped area of marginal and small farmers, achieve the targeted growth of crops in a minimum period.

List of important officials of the department along with contact nos are:

Details of villages, Field Assistant and Officers under Balipara ADO Circle

	Name of AEA/Assistant	Name of Village	Coop Panchayat	AEA Circle	Zonal Officer	
1	Pabara Kr. Hamaik (7086044178)	1. Uibari gauri	Uibari	Uibari	Pnyanka Bairagi, ADO Balipara (8811029361)	
		2. Bhekeri gauri				
		3. Bhekeri gauri				
		4. Oudali Gauri				
		5. Modan gauri				
		6. Bra Gauri				
		7. Kamari gauri				
		8. Dighali Gauri				
		9. Bargauri	Balipara	Balipara		
		10. Parua Dalkhola				
		11. Molagakhari				
		12. Ambari T.E.				
		13. Majali gauri				Ambari
		14. Hekagan				
		15. Adhari gauri				
		16. Pakhal				
		17. Bherbari				
18. Bherbari	Manari	Khaswakh				
19. Manari						
20. Kagan						
21. Barabhangra - Bangali						
22. Kachhal						
23. Rangpur miri						
24. Rantari						
25. Rantari Block						
26. Khaswakh			Kagan	Akabari Miri		
27. Rangpur						
28. Akabari Miri						
29. Akabari Bangali	Chitri	Balipara				
30. Gudanghar						
31. Gudanghar Kachari						
32. Kekokali Bangali						
33. No. 2 miri parbar						
34. No. 1 Miri parbar						
35. Kakokali Nepali						
36. Hekagan Miri						
37. Hekagan Chapat						

	38. Hujung seri		
	39. Cholan rapali		Akalhati
	40. Hujung Chapor		
	41. Ghyranat Hujung		

Details of Villages, Field Assistant and Officers under Chariduar ADO circle

Sl. No.	Name of the Villages	Name of the Field Assistant	Name of the Zonal Officer
1.	Hatala Gera	Eri Raju Kumar Baruah Contact No - 9435 587287	Mr. Jayram Chelakoti Agricultural Development Officer Chariduar Circle Contact No - 9002 247201
2.	Hatala Akhbari		
3.	Sulbar		
4.	Harengbari		
5.	Chingach		
6.	New Labangbari		
7.	Hahbari		
8.	Dharikan Garagan		
9.	Palong Gera		
10.	Chengamari		
11.	Garagan		
12.	Amloga		
13.	Phakari		
14.	Uma Amloga		
15.	Najal Amloga		
16.	Dakshinla		
17.	Tarbari		
18.	Nagbari		
19.	Moguli 1		
20.	Moguli 2		
21.	Moguli 3		
22.	Asani		
23.	Koinguli 1		
24.	Koinguli 2		
25.	Dapdop		
26.	Utahinga Gera		
27.	Garagan Bar Gera		
28.	Chingloga		
29.	Amloga		
30.	Dharikan		
31.	Tarjan		
32.	Potank		
33.	Soni Garagan		
34.	Haharyang Nigan		
35.	Labangbari		
36.	Sonagan		
37.	Soni Nepal		
38.	Sonamari		
39.	Lakha Garagan		
40.	Hahar Bar		

41.	Nalangan		
42.	Nalangan		
43.	Gomora Pathar		
44.	Gomora Gram		
45.	Sonach		
46.	Dhokanachung		
47.	Naganathar		
48.	Namanagan		
49.	Upper Kachari Gram		
50.	Nabarao Gram		
51.	Nabarao Gram		
52.	Sonach		
53.	(Blank)		

Details of Villages, Field Assistant and Officer under Ghosmaria ADO Circle
Food Contingent Report

Name of the Villages	Name of the Field Assistant	Name of the Zonal Officer
Anantapur Nagam Hargan Rajpore Dhokanachung Jagdore Pannasighat Panaki Baghachung Solana Aharpar Dhokanachung Kanchana Korikani Harpat Kanchanani Singhali Tingharia Yagali Derajan Pungpani	DHRUBA JYOTI SAIKLA (AEA) 8638064241	Panchamika Dutta 7896617510/7002761653
I no. Mahjan I no. Mahjan Hokiyan Solihani Hihani Solihani No Government	JAGANNATH KASHYAP (AEA) (9101105157)	

Nivāhānāt Deraśyānā Bēnāghar Bēnāghar Gōvānāthāpākhānā		
Pāchār Bāhār Dhākhānā Chāpāgār Sāngāgār Bāpāgār Jākhānā Hāthāgār Chānār	HEMENDRA CHETRY (AAJ (7002757076)	

NAGARA REVENUE OFFICE

- Agriculture:** The local officials from agriculture department will make a contingency plan/arrangement area immediately after the flood is over. The concerned ADO will make necessary assessment of damage of crops due to flood and take action for distribution of seedlings, seeds etc. they will make necessary correspondence with their higher authority beforehand for timely receipt of seedlings and seeds, pesticides to be distributed just after the flood period is over. He will also make prior assessment for distribution of kharif crops etc.
- Details of Agriculture Department:**

Sl. No.	Name of the Officer	Designation	Concerned Area	Name of the Field staff	Designation	Concerned Area
1	Nitaman Mahanta	ADO	Dhulachi	i)Hapan/Naik, 9611821125 ii)Bharat Sakhia, 8496427287 iii)PratikKhatwal, 9854862247 iv)Kandarpa Harsh, 9768447718	VLI/W	Dhulachi
2	Nitaman Mahanta	ADO	Chikhandu	i)Rata Harshika,978653 8074 ii)Pratyaksha9 864549112	VLI/W	Chikhandu
3	Montraha Rajkarna	ADO	Jamagan	i)Harin Ojha,9615486726 ii)Ankur Har,9854110405 iii)Prabin/Neog 8613688125	VLI/W	Jamagan

2. PUBLIC HEALTH EMERGENCY DEPARTMENT

TEZPUR REVENUE CIRCLE

INTRODUCTION

Overview: Natural unforeseen calamities i.e. disaster like drought, storm, flood, earthquake etc. are the common occurrence in the State every year. These kinds of disaster have always wider impact on human life, livestock, property and assets created by individual and state. Aftermath the disaster among the basic needs for survival, safe drinking water and emergency sanitation always figures on top of the priority list along with food and shelter.

As Public Health Engineering Department is entrusted with the supply of safe drinking water to the people during disaster, it requires delivery of services on safe drinking water supply on war footing basis. Emergency sanitation is usually a common task and also delivered by PHE Department aftermath the disaster. PHE Department keep prepared its Divisions, Sub-Divisions and grass root level Officers and staffs for management and controlling impacts of disaster, if any such unforeseen natural calamity takes place. Disaster like flood, storm, earth quake, landslides etc. could result in wash-off/ damage of water supply assets created, thus resulting in disruption of supply of safe drinking water. Therefore **proper management of drinking water supply to the affected people on an "immediate basis" is an essential requirement.** Maintaining environmental sanitation and individual hygiene are also equally important to reduce/ eliminate chances of disease prevalence and outbreak of epidemics.

Objectives: The main objective of Disaster Management Plan is to ensure no loss of human lives, livestock, social and community assets etc. due to natural disaster. The objectives may precisely be expressed as

- i) To provide an efficient system for cooperation and collaboration with other Departments, Local Authorities, Agencies, NGOs and other organizations at District, Block Level.
- ii) Ensure preparedness, response and relief at all levels.
- iii) To ensure prompt and effective response to deliver the services during disasters, thereby to minimize casualties and enable quick necessary restoration and rehabilitation of water supply.

INSTITUTIONAL ANALYSIS

Additional Chief Engineer (PH), North Assam Zone, Tezpur
Superintending Engineer (PH), Tezpur Circle, Tezpur
Executive Engineer (PH), Tezpur Division No. 1, Tezpur
Assistant Executive Engineer (PH), Tezpur Sub-Division No. 1, Tezpur
Assistant Executive Engineer (PH), Tezpur Sub-Division No. 2, Tezpur

Inventory of Departmental resources:

- i) Truck - 1 no. Drinking water can be supplied to the affected people with the help of this truck through PVC water tank.
- ii) Chemical Packets - 2000 packets (used for disinfection of spot sources)
- iii) Total no. of Pipad Water Supply Scheme - 207 nos. From which water can be supplied to the affected people. Most of the schemes are electrical driven. In view of the disaster 63 nos. Diesel driven pumping sets may be arranged for running the scheme during disaster.
- iv) Mobile water packaging unit - 1 no. vehicle can be utilized to provide packaging drinking water to relief camps.

		<p>1) Mr. Jagan Mohan & Associates LLP, Anandji Office, M: 9829627111</p> <p>ii) Mr. Prady Sahni, Chartered, iii) Mr. Prady Sahni, Chartered, iv) Mr. Jitendra Kumar, Chartered</p>		<p>Chartered Tax Consultant</p>	
Zone 1	Zone 1	<p>1. Mr. Ashish Arora S.O. in Public Health, Anandji Office, M: 9829627111</p> <p>ii) Mr. Mohan Prasad, Chartered, iii) Mr. Prady Sahni, Chartered Office, M: 9829627111</p> <p>iv) Mr. Jitendra Kumar (in Charge) S.O., Anandji Office, M: 9829627111</p> <p>v) Mr. Laksh Sahni, Chartered, vi) Mr. Prady Sahni, Chartered, vii) Mr. Mohan Prasad, Chartered.</p>	Surge	<p>Events Manager, Public Health</p>	<p>Manager PHEB</p>
Zone 1	Zone 1	<p>1. Mr. Jitendra Kumar, S.O. in Public Health, M: 9829627111</p> <p>ii) Mr. Laksh Sahni, Chartered</p> <p>iii) Mr. Prady Sahni, Chartered</p> <p>iv) Mr. Mohan Prasad, Chartered</p>	Surge	<p>EventManager, Surge</p>	<p>Manager Deputy PHEB</p>

Special decision making procedure and operating procedure for disaster situation: Public Health Engineering Department has constituted DWSM at all Districts. Executive Engineer of PHED being the Member Secretary of DWSM will function as nodal officer under the supervision of District Disaster Management Authority (DDMA) headed by District Magistrate, to carry out management and co-ordinating services related to water supply and emergency sanitation.

Departmental budget provision for disaster management related activities: Not yet finalized.

Standard Operating Procedures (SOP): PHED Department follows Standard Operating Procedures (SOP) of MDWS of Govt in terms of preparedness, preparation of Action Plan, management, coordination, implementation and monitoring of disaster mitigation activities for water supply and emergency sanitation.

Updated important contact numbers of the support functionaries, officers, line Deptn and any other important telephone numbers: Provided at Sl. No. 4 above.

Departmental Standard Operating Procedures (SOPs): PHED Department follows Standard Operating Procedures (SOPs) of MDWS of Govt in terms of preparedness, preparation of Action Plan, management, coordination, implementation and monitoring of disaster mitigation activities for water supply and emergency sanitation.

HAZARD, RISK AND VULNERABILITY ANALYSIS

Hazard and Vulnerability Scenario: Prevailing hazards in the state include flood, drought, earthquake etc. Severity of flood experienced in the past in the district. Generally damage to water supply schemes and open sources is experienced. Works of restoration of water supply schemes and open sources is carried out and distribution of drinking water sources is carried extensively in flood affected villages. Hand Tube Wells are installed in relief camps and in affected villages to provide safe drinking water. Temporary low cost pit latrines are constructed in affected villages.

Main task of the Department: PHED Department is committed for safe and quality drinking water supply

service to the communities. The Department is responsible for providing management and technical services while responding to natural calamities for restoration of damaged water supply infrastructure and sanitation requirements, including meeting up emergency drinking water needs to the affected people caused by natural disaster.

Preparedness (Pre-disaster, during disaster and post-disaster): Public Health Engineering Department maintains coordinating emergency operation with respect to delivery of safe water supply and emergency sanitation services including carrying out timely repairs of rural water supply schemes in the event of disaster. Proper inventory in terms of materials, spare parts and skilled human resources are as under:

- i) Proper inventory of materials, spare parts, bleaching powder etc both for PWSs and Spot sources.
- ii) Trained and skilled team for repairing and disinfection of PWSs and spot tube wells.
- iii) Proper action plan for repairing and re-sinking of tube wells, lowering of deep well pumps in drought, rising of plughers in flood etc.
- iv) Action plan for new sinking of spot tube wells if and where necessary.
- v) Maintain proper inventory of Mobile Water Quality Testing Van including timely overhauling of the Units for keeping them in proper running condition.
- vi) To produce daily report on implementation of activities, assessment of impact etc and submit the same to District/ State Level Authority during disaster.

IIC & IHD activity on safe water and sanitation: WSSO is a dedicated unit under PHD Department which plans, organizes and implements IIC & IHD activities on safe water supply and sanitation including awareness generation among the communities. IIC & IHD is a routine activity of WSSO and carries out the same throughout the year at State, District and Block levels. In any natural disaster WSSO used to carry out IIC activity and awareness generation on safe water supply and sanitation. The programme usually implemented through distribution of leaflet, direct interaction with beneficiary groups/affected people, Poster shows, publicity through electronic media and printing media etc. WSSO always remain alert to generate awareness due to natural disaster whenever it occurs.

Water Quality Monitoring: In any natural disaster safe drinking water supply and emergency sanitation are most important activities for combating the impacts. Spread of communicable diseases are common at post disaster period and water quality monitoring and sanitation plays most crucial role for the prevention of spread of communicable diseases and to avoid occurrence of epidemics. As such PHD Department use to carry out comprehensive water quality monitoring through its laboratory network and take appropriate measures where necessary for ensuring safe water supply to the affected people. Field Testing Kits (FTKs) will also be used for prompt water quality monitoring and in remote areas.

Daily Reporting: In every disaster management daily reports are produced by PHD Divisions and reported to the District Level & State Level Committees and Disaster Management Department. Daily reports usually covers activities performed by concerned divisions including supply of water pouches, disinfection, repairing, re-sinking and new sinking of spot Tube Wells, construction of latrines, awareness campaign etc. The same modalities will be followed in future occurrence of disaster, if any.

Coordination: PHD Department looks after essential and emergency utility services like water supply to the community and all infrastructure including human resources are geared to attend any acts of emergency services in the field of water supply and emergency sanitation. Previous experience of PHD Department to manage and combat any natural disaster proved highly efficient and effective and based on such strong foothold it could be assured that PHD Department would deliver improved service in any kind of disaster if occurs, though the same is unwanted.

THELAMARA REVENUE CIRCLE

Drinking Water and Sanitation Committee will be headed by Rangarajan Deval Harshul, Junior Engineer, PHE will ensure for clean Drinking water to the Flood affected people. The department will also look after proper sanitation in the Shelter / Relief Camps.

Sl No	Name	Designation	Ph No
1	Jeynaka Sankar	Sectional Officer	9829559642

DHEKIAJULI REVENUE CIRCLE

Drinking Water and Sanitation Committee will be headed by a designated officer of the department under Dhekieljuli Circle, who will ensure provision of clean drinking water among the affected people. The department will also be responsible for provision of proper sanitation in the Shelter / Relief Camps.

CHARIDUAR REVENUE CIRCLE

iii)
Tarpur Division No. 1, Tarpur
M: 98111821517

For smooth functioning of the task the area under the Division is divided in two zones.

ZONE-I

Zonal Officer: Sri Raghav Jyoti Das
Assistant Executive Engineer (PHE)
Tarpur Sub-Division No.1,
M: 9766055484

Zone no.	Sector No.	Name of Officer/Staff	Revenue Circle	G.P.	Nodal point for storing of Relief materials of PHE Dept.
----------	------------	-----------------------	----------------	------	--

Zone 1	Zone 1	1. Mr. Anjan Kumar R-11 St. Nagar Barrow, Nadur Office, M: 965487799 2) Suresh Prasad, 11/ Main St, Anjanji Office, M: 962214461 3) Anil Kumar, 11/ Main St, Anjanji Office, M: 962214461 4. Mr. Prasad Kumar, Nadur, 11/11 City, Bar, Nadur 5) Mr. Prasad Kumar, Nadur	Inspector & Checkmate	Minors: Kandam Nagath	Sanitation, Food Water Supply Defence
Zone 2	Zone 2	1. Mr. Suresh Prasad, 11/ Main St, Anjanji Office, Anjanji Office, M: 962214461 2) Anjan Kumar, Nadur, 11/ Main St, Nadur 3) Mr. Prasad Kumar, Nadur, 11/11 City, Bar, Nadur	Inspector	Minors: Kandam Kandam Kandam Kandam Kandam Kandam	Sanitation, Food Water Supply Defence
Zone 3	Zone 3	1. Mr. Suresh Prasad, 11/ Main St, Anjanji Office, Anjanji Office, M: 962214461 2) Anjan Kumar, Nadur, 11/ Main St, Nadur 3) Mr. Prasad Kumar, Nadur, 11/11 City, Bar, Nadur	Inspector	Minors: Kandam Kandam Kandam Kandam Kandam Kandam	Sanitation, Food Water Supply Defence
Zone 4	Zone 4	1. Mr. Suresh Prasad, 11/ Main St, Anjanji Office, Anjanji Office, M: 962214461 2) Anjan Kumar, Nadur, 11/ Main St, Nadur 3) Mr. Prasad Kumar, Nadur, 11/11 City, Bar, Nadur	Inspector & Checkmate	Minors: Kandam Kandam Kandam Kandam Kandam Kandam	Sanitation, Food Water Supply Defence

NADUR REVENUE CIRCLE

- **PHE:** During flood, drinking water is one of the major concerns, as most of the diseases occur due to use of contaminated water. As such supply of safe drinking water, erection of temporary latrine etc. I.E.P.M.E. Nadur Circle will take necessary action in this regard. Hence PHE Deptt. will keep ready sufficient stock of water disinfectant component so as to distribute among the affected families. They will also repair the damaged HTV and other schemes, which are lying inactive well in advance if any.
- **Details of PHE Department**

Sl. No.	Name of the Sector Officer	Designation	Contact No.	Concerned Area (GP)
1.	a) Mital Prasan	a) Sector officer	a) 7002750009	Pub Marhadol Uttar Marhadol Dakshin Marhadol
2.	b) Ronan Ganesh (Hiranbhatyan)	b) Sector officer i) Khulisi	b) 7577007440	Dakshin Chokhanda Pub Bhatlogiya Pacham Bhatlogiya Uttar Chokhanda
3.	c) Aodur Ali Anwar (Hhabecharah)	c) Sector officer i) Khulisi	c) 9679192185	Madhya Chokhanda Uttar Bhatlogiya Pacham Marhadol

3. ANIMAL HUSBANDRY AND VETERINARY DEPARTMENT

TEZPUR REVENUE CIRCLE

Introduction:

In the past, Assam has witnessed a number of floods that have resulted in heavy losses to human and livestock community material inflicting injury, disease, homelessness and loss of infrastructure.

The main vision of this document is to initiate coordinated efforts to have an effective disaster management strategy for the A.H & Vety Dept. & for the District, which will minimize the impact of future disasters like flood.

A comprehensive understanding of the pattern of various hazards is crucial in order to have a focus and prioritize the scarce resources for ensuring sustainable development in areas and Livestock populations at risk. Similarly, identification of various disaster and the assessment of the consequent effects of such disasters are essential to adopt preventive, preparedness, response and recovery measures to minimize losses during disasters and ensure quick recovery. For a multi-hazard prone dist. like Sonitpur, it is essential to ensure that vulnerability and risk reduction aspects are taken into account for all developmental plans and programmes.

Vulnerability analysis

The Dist. is prone to severe flood; these disasters have caused immense loss of property, natural wealth, human & animal's lives. Remoteness and difficult accessibility in the rural areas along with lack of awareness on disaster, risk reduction and preparedness have also contributed to increase in risk of the State's human & livestock population. In rural Assam, houses are made of mud, brick and other locally available materials in unscientific ways on the plain & slope of the hills. This is a sign of very high vulnerability, considering probability of Earthquake, Landslides, Flash-flood and Cloudburst etc.

In addition to the natural causes, various man-made activities such as throwing of household & kitchen wastes to the river and drains have also added the multiplier effect and created the obstacles in overall ecology of the area. All these factors have contributed to turn this dist. into a vulnerable dist.

Vulnerability to Floods

Normally the monsoon arrives in the State in late March and continues up to September. However, the intensity of rainfall increases during the months of June to September. Higher rainfall occurring during these period causing floods in low lying areas and erosion throughout the state has become a regular feature in the state. Deforestation has caused an increase in the severity of floods during the rainy season. The increase of soil erosion and due to siltting, it has reduced the water carrying capacity of the rivers resulting into overflooding of rivers leading to floods in the plains and low lying area.

Flash Floods:

Heavy rainfall over a short period of time results in flash floods, landslides and flooding in some parts of the district. It is because of the speed and heavy quantity of inflow of water and poor drainage systems. Very heavy rainfall in hill tops results in sudden down flow of water at a high speed and may create havoc in hastening down below the hillside. Sometimes, this high speed water erodes the traditional path and carries with it Mud flows, Debris flows and Rock falls. Such flows and floods hardly give any time for preparation. Flash floods submerge areas suddenly and remain for a short period of time. Yet its damaging potential is as high as that of the general floods.

LIST OF NAMES OF KEY OFFICIAL AND THEIR PHONE NUMBERS

- Head of the Department :- Dr. Meena Kumar Nay, District A.H. & Veterinary Officer, Son/our, Tappur, Mob. No. 9822222222.
- Dr. Venka Bendeji, V.O, State Vets. Train Hospital, Tappur, AH & Veterinary Department, Mob. No. 9822581130
- Dr. Binimol Banik, V.O, State Vets. Disp, Mission Charal, AH & Veterinary Department, Mob. No. 9885227135
- Dr. Sanjay Datta, V/O, Block Vets. Disp, Saktharu, AH & Veterinary Department, Mob. No. 9871222222
- Dr. Chaganika Barmah, V.O, State Vets. Disp, Alingudi, AH & Veterinary Department, Mob. No. 9822224222
- Dr. Nalini Sasumary, V/O, Talpura Block Vets. Disp, AH & Veterinary Department, Mob. No. 9822224222 / 9822224222

Phase wise description of departmental responsibilities / activities For Flood:

a. Pre- Disaster :

Preparedness plan

- i. Identification of flood, erosion and landslide prone areas (based on previous flood records)

Name of Veterinary	Flood Affected villages	Name of the circle
State Vets. Disp, Tappur	Talpuradi, Haldhupuri, Kothurichal, Chelung, Bhatanak, Chennamali Muzh-ika, Bannachapur I & II Phase	Tappur
State Vets. Disp, Alingudi	Pakkam, Baddani, Baram, Trakkuru, Nidhalaga (Bardaha, Nagathali), 2nd Pithalbhava, Bhikkal-akura, Bannocera, I & II Phase, 3rd Bannur I & II Phase, Anduranalicut, Pithalbhava, Kottachandi, Dakhaluri, Hupur-akaluri, Kalligapur, Nupattam-Chaluri, Kattapalka, Bannur-Pitharu, Engamant	Tappur
State Vets. Disp, KTD Mission Charal	Kalligapur, Balamani +Egga, Kallicut +Egga, Tappuricut, Cheringa-Bhava-Guz, Cheluchapur, Maku +Chapur, Bannur +Chaluri, Bannur-Chaluri, Bannur-Chaluri, Dappur-Muzhupur, Dappur-Hupur-akaluri, Bannur-Chaluri, Kalligapur, Kalligapur, Kalligapur	Tappur

- ii. For rendering smooth and effective service towards public by the Veterinary Department, a Flood relief committee of Nivargur district for the year 2023-24 has been prepared by the District A.H. & Veterinary Officer. The same is attached herewith.

Immediate response teams under such State officers are in place for immediate operation (if and when necessary).

- iii. Regular livestock vaccination programme along with IMD control programme & BSR control programme in the entire district is under operation.

- iv. Department is emphasizing on increase of fodder production in the district.
- v. Provision for raised platform (already available & to be prepared)
- vi. Identification of suitable places to carry out the operation around the area.
- vii. Medicine & Vaccine stock will be made available at District level, after allocation the budget.
- viii. Provision of high land grazing field Block wise.
- ix. Awareness regarding animals care & Security management to be undertaken prior to flood.
- x. During flood, there may be loss of livestock and hence certain needs to be disposed. For disposal of carcass, it is proposed to keep ready the following logistics:
 - a. JCB - At least 2 (two) nos. of JCBs per Block are required but the Deptt. has no such logistics as of now, hence Govt. Deptt. like PWD or private parties may be contacted for which there will be involvement of fund which would be incorporated in the budget.
 - b. Carry Van - At least 2 (two) nos. with each JCB. This has to be obtained from private party or from Govt. Authority.
 - c. Labour: Helper - At least 10 (ten) nos. with each JCB & Van.
 - d. Small step Motor Boat, Country boat.
 - e. Disinfectant/ Lime stone/ Mask, Gloves, Boots, Spade, Rope etc.

During Disaster:

Response Plan:

1. For early warning at all levels Group SMS portal/ email through NIC is under operation.
2. Email id of the district district@uj.gov.in
3. BCI are constituted at Dist. & local level.
4. Daily reporting system in format is in place & submission is compulsory.
5. There are sub-divisional levels of operation system for all the sub-division followed by Zonal level committee for supervision.
6. Veterinary Officer Block Vets. officers are responsible for assessment of damage.
7. Procurement of relief materials with the help of civil department from the civil supply department and distribution of early feed-fodder are done by the Circle/Block level officers & any related Deptt.
8. Assessment of injuries / illness.
9. Assessment of drugs requirement and other Vety. items required.
10. Ensuring extra supplies of Vety. items at the earliest.
11. Establish Vety. facility during flood.
12. Vaccination, set up operation camps, carcass disposal.

Post Disaster

Recovery Plan:

1. Prevention of epidemic diseases with Livestock Health & vaccination programme is in place.
2. Disinfection of affected shed by the BCI's with strict supervision of Deptt.
3. Assisting the Civil Administration to compensate the loss of the livestock farmer.

For rendering smooth and effective service in Vety. Flood relief-----

- 1) The Sub-Division is divided into 4 (four) zones.
- 2) Each Zone is entrusted with a Zonal Officer to be assisted by the sector officers of the Deptt.
- 3) Each Zonal and the sector officers should keep contact with the respective circle Officer (Revenue) of the locality during the flood and apprise him about the flood situation. Requestion for cattle feed, fodder, boat for flood relief and rescue operation etc.
- 4) Each Zonal officer will be assisted by more than one sector officer (Local V.O. / B.V.O.) with their field staff.
- 5) All Zonal Officers will strictly supervise and guide the sector officers and their staff within respective zones. They will keep close contact with the control room set up at the D.V.O. Office, Sonbhadra.

Tezpur. The Zonal and sector Officers are requested to submit the daily/weekly and the monthly flood report regularly to the control room.

- 6) Regarding the requirement of cattle feed and fodder the Zonal/sector Officer are requested to contact with the flood control room as and when necessary.
- 7) Regarding requirement of medicine and vaccines the sector Officers will contact the District A.H. & Vety. Officer, Sonitpur, Tezpur.
- 8) Dr. Hirsh Singh, PG (Crash) will act as the liaison Officers and he will also supervise procurement and distribution of Cattle feed and fodder as and when necessary he will keep close contact with the civil authority through the D.V.O., Sonitpur.
- 9) No Officer, field staff and Officer staff is allowed to go out on leave during flood unless some extraordinary circumstances arise.
- 10) Dr. Himgur Saharab, Sub-Divisional A.H. & Vety. Officer, Tezpur, Sonitpur (9101294899) will be the Nodal Officer & in charge of the flood control room set up in the D.V.O., Office. Dr. Bipal Bhattacharya, AMO, Dr. Dharendra Kr. Bora, APDO, Dr. Prasanta Mozumdar, Dr. Kakuli Basumatary BVO Haligura, Dr. Monika Hazarika, V.O. Tezpur, Dr. Anurupa Kalita, VO DDL, Dr. Himgun Bora, VO (R), DDL, Dist. Ajey Basia, VO (M), Dr. Minati Das, R1DO, Dr. Tanak Singh, PG (Crash) will assist in the control room.
- 11) During flood each sector Officer will submit daily flood report without fail to the control room.
- 12) Dr. Suresh Datta, Manager Dist. Poultry Farm, Tezpur will act as the quality control Officer during the time of lifting of rice/paddy/wheat bran etc. from the mills.

THELAMARA REVENUE CIRCLE

Animal Husbandry and Veterinary shall look after need of the affected cattle population of the District under the leadership of Dr. Bandana Bhattacharya, Veterinary Officer, Bhatpara. As per the Contingency plan received from the District Animal Husbandry and Veterinary Officer there are (**append**) nos of livestock in the Himguri flood affected areas covered by 13 nos of villages where 8 nos of staffs will be engaged for flood rescue works.

Animal Husbandry and Veterinary shall look after need of the affected cattle population of the District under the leadership of Dr. Chayanika Sarmah, Veterinary Officer, Hhatpara.

Sr.No	Name	Designation	Pb.No
1	Dr Chayanika Sarmah	Veterinary Officer, Hhatpara	9435054103

DHENAIJULI REVENUE CIRCLE

The District Animal Husbandry and Veterinary officer, Sonitpur should keep ready the cattle census, especially of the flood prone areas proper assessment of cattle feed required to be submitted to the Dist. Administration. Losses of cattle lives in the flood affected areas are to be properly assessed. The Dist. AH&VO should draw up programme of relief works in the affected areas and take preventive measures against any epidemic by maintaining close co-ordination with the Circle Officer concerned. Vaccination should be given to the livestock against possible diseases. In case of utmost necessity DVO is to submit the requirement of cattle feed to the Dist. Administration.

NADUR REVENUE CIRCLE

- **Veterinary:** The Animal Husbandry and Veterinary shall look after the head of the affected cattle population of the circle. In the time of flood, most of the grazing field will come under flood water, as such there will be a huge scarcity of fodder and cattle's feed. Various disease may also affect the population as well as livestock. Therefore the Veterinary Officers of this locality will give a detail of cattle population and other livestock for making budgetary provision to meet up necessary expenditures incurred in connection with procurement of medicine and feed etc. and will also make necessary correspondence with their higher authority for supply of sufficient medicine, fodder and cattle's in advance.
- **Details of Veterinary Department:**

Sl. No	Name of the Zonal officer	Name of the Sector Officer	Designation	Concerned Area
1	Dr. Digendra Talasila, R.A.I. Officer Karchanola, M. No. - 942522284	Dr. Deepak Sharma, 9435132898 Along with their Field staff	V.O.	Panpur
2		Dr. Sukumar Mishra, 9435226401 Along with their Field staff	H.V.O	Nachik Block
3		Dr. AjpalKumar 9738792866 Along with their Field staff	V.O.	Jamnagar
4		Dr. Nara; Kumar Hazarika, 9435281434 Along with their Field staff	V.O.	Karchanola
5		Dr. MadharmalHajari 8638109882 Along with their Field staff	V.O.	Charadpara

4. HEALTH & FAMILY WELFARE DEPARTMENT

TEPUR REVENUE CIRCLE

Headquarter Control Room (District Level)

Controlling Authority: Joint Director of Health Services, Sonapur, Teapur

Contact No.: 6911719443

Activities of Control room: Receiving and sharing of information to respective departments & mobilization of Emergency/Response Team (ERT) if needed area.

District Health Infrastructure -

1. Doctors	=	138 nos.
2. Nurse	=	312 nos.
3. MPW (male)	=	97 nos.
4. Midway Workers	=	78 nos.
5. Lab Tech	=	31 nos.

6. ASHA & ASHA Supervisor: 119, Sup: 111 nos.
 7. Public Health Staff : 28 nos.

District Level Emergency Response Team-

Sl. No.	Name	Designation	Contact No.
1.	Dr. Rajak Manoh	R. DHS, Anapuri	9438922777
2.	Dr. Uday Shrivastava	SDO, HSP	882374942
3.	Dr. Prady Sharma	SDM & HCD	9438961277
4.	Dr. Sachinrami Bera	Hygienologist	980871981
5.	Hemraj Das	IPM	690114408
6.	Prasanta Das	IC PAC	690718441

Management of Kamakhya Civil Hospital, Tezpur

Doctors: 30 nos.

- | | | |
|------------------------|---|---------|
| 1. D.J. Superintendent | : | 01 no. |
| 2. Gynaec | : | 02 nos. |
| 3. Anaest | : | 02 nos. |
| 4. Pathol | : | 01 no. |
| 5. ENT | : | 02 nos. |
| 6. Paediatrician | : | 03 nos. |
| 7. Medical | : | 03 nos. |
| 8. Phy. | : | 02 nos. |
| 9. OP | : | 03 nos. |
| 10. SCD | : | 02 nos. |

Other Staff:

- | | | |
|-----------------------------|---|----------|
| 11. Matron | : | 01 no. |
| 12. Asst. Matron | : | 01 no. |
| 13. General (Nursing Staff) | : | 29 nos. |
| 14. NRM (Nursing Staff) | : | 244 nos. |
| 15. ANM (General) | : | 03 nos. |
| 16. Pharmacist (General) | : | 03 nos. |

THELAMARA REVENUE CIRCLE

In order to provide prompt and adequate first aid and primary medical services to the Victims and cross – Check the outbreak of epidemics in the flood affected areas there will be Health Management Team under the leadership of Medical and Health Officer, Naborhan PHC. Special Mobile Medical Team will be constituted to reach out to the affected people. Health Dept will make special vigil about the health condition of expectant mother and children in the affected areas and all grass root health functionaries may be instructed in this regard.

Sl No	Name	Designation	Ph No
1	Dr. Dipankar Haldai	Medical and Health Officer, Naborhan PHC	8011829264
2	Dr. Rajat Roy	Medical Officer, Bargaon PHC	9718994771
3	Dr. Naba Kumar Choudhury	Medical Officer, Naborhan PHC	8486252264

4) Health/Medical Department

The Health Department is responsible for all kinds of treatment arising during the flood period among the relief camps. Besides, it is also responsible for keeping proper records of necessary medicines.

FACILITIES AVAILABLE IN DREKIAJOLI RPHC /CHC FOR DISASTER MANAGEMENT

Services	Availability (Yes/No)	Services	Availability(Yes/No)
OPD	Yes	Indoor Services	Yes
Specialist Services	Yes	Bed Facilities with strength	Yes
Ambulance	Yes	Wheel Chair	Yes
Stretcher Trolley	Yes	X-Ray	Yes
Ultrasound	No	CT Scan	No
Oxygen Cylinder	Yes	New Born Care Unit	Yes
Bed	Yes	Mattress	Yes

pillow	yes	Bed cover	Yes
Saline stand	yes	Dressing material	Yes
Suture material	yes	102 Ambulance services	Yes
Mergus	no	EM/W MAN-AGEMENT SYSTEM	YES
Antiseptic ointment	yes	Antiseptic powder	Yes
Antibiotic	yes	Analgesic	Yes
Antimetic	yes	Antacid	No
Anti Scabies	yes	Anti fungal	Yes
Anti hypertensive	yes	Anxiolytic	Yes
Anti spasmodic	yes	Eye Drop	Yes
Ear Drop	yes	Saline	Yes
Drip set	yes	Face mask	Yes
Hand Gloves	yes	Alternate Power Supply	Yes
ECU	No	New Born Resuscitation Facilities	Yes

CHARIDUAR REVENUE OFFICE

Scope of the District Health Disaster Management Plan

1. Identify the vulnerability of different parts of the District to different forms of Disaster.
2. The measures to be adopted for prevention and mitigation of Disasters.
3. The Capacity- building and preparedness measures to be taken
4. The Roles and responsibility is to reduce morbidity and mortality

Control Team

1. Commanding authority: Joint Director of Sonapat District
2. Address: Office of the Joint Director Of Health Services, Sonapat, Tezpur Contact No. 03712-220042

Activities of the control team

1. Receiving and sharing of information to respective departments
2. Mobilization of Health Team to affected area.

EMERGENCY RESPONSE TEAM(ERT) OF BALIPARA BPHC

FLOOD RESPONSE TEAM UNDER BALIPARA BPHC

Sl NO	NAME OF STAFF	DESIGNATION	PLACE OF POSTING	CONTACT NO
1	Dr Prinas Kashyap Sarraf	MDHO I	Balpara PHC	8011872924
2	Dr Nabajit Das	MDHO I	Huleswar MPH	8381951604
3	Dr Sujata Das	MDHO I	Chariduar CHC	6961260445
4	Trishna Borah	ANM	Balpara PHC	9857230348
5	Gita Saha	ANM	Chariduar CHC	9954344613
6	Helya Rai	ANM	Dhatkoti SC	8638022718
7	Hema Ranta Borah	MPW	Sarepatgaon SC	9885742876
8	Bhanti Borah	MPW	Baligaon SC	9577613283
9	Dipanta Saha	HE	Chariduar CHC	9854094938
10	Ratul Mahanta	FW	Balpara PHC	6881525785
11	Prabin Paungia	SI	Balpara PHC	7399239231
12	Amrit Bara	Grade IV	Balpara PHC	9859708414
13	Prady Sarbar	Arbitrator Driver	Balpara PHC	9854229564

Emergency Response Team (ERT) of Kaspur PHC**Team-I**

Name of Doctor	Designation	Contact No.
Dr Bhaskarbyrakeri	SDM & H.O.	7996455091
Ms. Alpaia Barua	GNM	9831030382
Mr Chhabil Dohal	MPW	7886795117
Mr Jayanta Lahari	ASHA Supervisor	9957512194
Mr. Gagantha Basulya	FPW	7802281217

Team-II

Name of Doctor	Designation	Contact No.
Dr Nilhan Paul	MAHO	8638109013
Ms. Jyotirmayee Parry	GNM	0600381207
Mr Ujjain Mahanta	MPW	9838878238
Ms. Khameswari Barua	ASHA Supervisor	9822392046
Mr. Gopinath	SI	9187174400

Ambulance Services during emergency**1. Halpura PHC**

Ambulance No. AS-01 AD 8763

PH no.9834233964.

2. Halpura PHC

108 NO-AS-01 MC 9154

3. Rangapur PHC

No ambulance available at present as informed by SDMAHO.

108 No- AS 01, IC 7126

NADIA REVENUE CIRCLE

Health: SDM & H.O. will ensure sufficient stock of items comprising Doctor, Paramedical staff and sufficient quantities of medicines. He will also issue suitable instruction to the field staffs to remain alert and keep close watch on the situation, to be able to render services as per demand of the situation.

North Jamuguri BPHC (Sonitpur District Part)

Name of PHC	Name of Doctor	Contact No.	No's of GNM	No of Ambulance	No's of Beds
North Jamuguri CHC/PHC	Dr Rupak Kr Baruah	9435082377	6	1	20
	Dr Kishor Gungur	8474066020			
	Dr Alina Nath	9435423044			
Rangachakra SO	Dr Akonkha Gohari	8289048948	2	NIL	8
Jamuguri CHC	Dr Binna Raman	7806740610	2	NIL	8
Kupumbong Model Hospital	Dr Dilli Baruah	9834834033	6	NIL	15
	Dr.Prabinkakaty	9435116584			
	Dr.Mridulika Jui	7838883747			

5. PUBLIC WORKS DEPARTMENT

TEZPUR REVENUE OFFICE

6.1 PWD, PWD,TEZPUR SOOTEA RANGAPARA TERRITORIAL ROAD DIVISION,TEZPUR

Overview of District and Department:

The PWD,Tezpur, Soota & Rangapara Territorial Road Division, Tezpur with head quarter at Tezpur was created to deal with the construction, improvement and maintenance works of the State Highways, Major District Roads, Rural Roads, and Urban Roads lying within the periphery of the Tezpur Legislative Assembly Constituency (Tezpur LAC), Soota Legislative Assembly Constituency (Soota LAC) and Rangapara Legislative Assembly Constituency (Rangapara LAC) in Sivaspur District. Like the others this Division is also an executive unit of the Public Works Roads Department under the Govt of Assam. The Executive Engineer or the Divisional Engineer heading the Division is mainly responsible for all the office works as well the field works under the Division. The Division is divided into three Sub-Divisions namely the Tezpur Territorial Road Sub-Division with head quarter at Tezpur which is entitled with the field works under the Division within the Tezpur LAC, the Soota Territorial Road Sub-Division with head quarter at Jamagarh which is entitled with the field works of the Division within the periphery of the Soota LAC and the Rangapara Territorial Road Sub-Division with head quarter at Bakpan which is entitled with the field works of the Division within the jurisdiction of the Rangapara LAC. Each of these Sub-Divisions involving in the field works is headed by a Sub-Divisional Officer of the rank of Asst Executive Engineer and he is assisted by his office staffs like U.D.A., L.D.A., Para, Chowkidar etc as well as the field staffs like Assistant Engineers, Junior Engineers, Sectional Assistants, Master Bell Labourers etc. Each Sub-Division is divided into number of Sections each under the charge of a Sectional Officer bearing the rank of Junior Engineer/Assistant Engineer with a view to functioning of the field works within its jurisdiction smoothly & conveniently. Accordingly the Tezpur Territorial Road Sub-Division is divided into 3 Sections Tezpur Section-1, Tezpur Section-2 and Tezpur Section-3. The Soota Territorial Road Sub-Division is divided into 3 Sections namely Jamagarh Section-1, Jamagarh Section-2, Jamagarh Section-3 and the Rangapara Territorial Road Sub-Division is divided into 3 (three) Sections namely Rangapara Section-1, Rangapara Section-2 and Rangapara Section-3. The office works of the Divisional Office at its head quarter is looked after by its three different branches according to the nature of works and those branches are (1) The Correspondence Branch Establishment Branch headed by the Head Assistant assisted by a number of assisting staffs like U.D.A., L.D.A., Para, Chowkidar etc is to perform correspondence and establishment works and keep records of the files in the Division office. (2) The Technical Branch headed by the Assistant Executive Engineer (Technical concerned) assisted by a number of assisting staffs like Junior Engineer, Sub-Engineers, Draftsmen etc is to assist the Executive Engineer in his office in any kind of technical matter. (3) The Accounts Branch headed by the Accounts Officer assisted by a number of assisting staffs like Deputy Accounts Officers, the Asst Accounts Officers etc, who are actually the employees of the Accountant General is to assist the Executive Engineer at his office in all financial matter.

The number of roads and bridges of different categories located within the above mentioned LACs and being looked after by the above mentioned Sub-Divisions are as follows.

The Tezpur Territorial Road Sub-Division entitled with the field works within the periphery of Tezpur LAC. Has got

- (i) Black Topped Roads = 100.61 KM
- (ii) Gravel Roads = 47.05 KM
- (iii) Barren Roads = 0.00 KM
- (iv) Wooden Bridge = 1 No.
- (v) RCC Bridge = 31 No.
- (vi) Any other important structure = Nil

Multi Hazards and its challenges: The Hazards can be occurred either by natural phenomenon like heavy Rain, Flood, Cyclone, Storm, Land slide, Earthquake and Volcanoes or man made like War, including Biological, Arson, Sabotage, Riots, Accident (train, air, ship) Industrial Accidents, Fire, Bomb Explosions, Nuclear Explosion and Ecological disasters. But mainly the Flood is experienced to be the cause of hazard to the different infrastructure of this department in different point of time in the past. Every year the river Brahmaputra and its several tributaries like Gibbera, Jamasar, Manowri, Jubbhoroli located in the district cause heavy damages to the roads and cross-drainage structures belonging to the department. As the roads are passing through the plain areas, these often get affected by the incessant rain during rainy season. The roads are mostly affected by flood water whenever flood water are covering the river embankments and tend to move towards the roads or there happens any breach in these embankments during flood and the roads are suddenly affected by a large volume of water diverted by the breaches. Moreover the cross drainage structures when they have to take an unprecedented volume of water suddenly during flood and fail to drain out with its designed capacity, then also these get collapsed leading to heavy damage to the roads as well as interruption to communication.

Objective of department's disaster management plan

- Minimization of loss of development gains such as various infrastructure like roads, bridges, culverts, buildings etc from natural disasters and reduction of vulnerability of any type.
- Prevention of loss of lives and property to maximum extent.
- Preparedness, prevention and mitigation of disasters.
- Identification of the assets vulnerable to the disaster on the basis of past experience.
- Training and awareness creation amongst the people nearby the vulnerable points.

Formalities and preparation details:

Pre-disaster: The vulnerable areas which are likely to be affected by flood are identified and awareness programme is to be organized by deptt among the people. People will be advised how to cope with the havoc of flood and what action to be taken in case of such disaster. Materials like bamboo, empty cement bags, sand, ropes etc are stock at all vulnerable points so as to use them as and when required during any kind of disaster. The contractors are also asked to make sufficient stock of such materials along with the machineries to be required during flood or any kind of disaster. It is regular practice of the deptt field staff to keep the drain holes of the cross-drainage structures clear by removing debris and any other undesired materials in order to facilitate adequate drainage of flood water during flood.

During Disaster: During flood time, all the field staff of all the Sub-Divisions under this Division will be made aware and directed to stay at their respective sites to observe the situation and take immediate preventive measures with the available resources. They will also report to the district administration as well as to the department's higher authority of the incidence of submergence of roads and damage if would happen to the roads and any other properties. Edge line of submerged roads would be demarcated with the help of bamboo posts and ropes to enable the road users know the road alignment of the submerged roads so that any kind of accident due to missing of the roads could be avoided. Scoop on hire basis will be engaged for ferrying the marooned people to safer places. Bamboo palanquin as a means of restoration of roads as well as its components would be provided at the affected road portions in order to minimize the magnitude of erosion/breach of road embankment.

Post-disaster: When a hazard happens even after making meticulous planning for its prevention, there may be huge losses in terms of lives and property and infrastructural damage. Post-disaster period is a very important period for this department in a sense that the damaged to the roads and bridges need urgent and immediate repair to be done by our team to restore road communication at the earliest. After occurrence of disaster at the damaged

infrastructures will be visited by the field staff and the nature and volume of damages will be assessed. The assessment would be informed to the higher authority for necessary steps for permanent restoration of the structures.

Man Power Details:

The Executive Engineer, PWD, Teagar, Soanra & Kargapara Territorial Road Division is assisted by 3 nos. of Asst Executive Engineers of the following Sub-Divisions with HQ at different locations and a good number of their assisting staffs working in field are as shown below. The Executive Engineer is also assisted by one Asst Executive Engineer (Technical Concerned) assisted by a few number of technical staffs as shown below.

Teagar Territorial Road Sub-Division, Teagar

Tools & Machinery ----- (Quantity)

- (i) Excavator ----- 8 Nos. to be supplied and utilized through contractor as per requirement
- (ii) Tipper ----- 5 Nos. to be supplied and utilized through contractor as per requirement
- (iii) Road Roller ----- 5 Nos. to be supplied and utilized through contractor as per requirement
- (iv) Tractor ----- 8 Nos. to be supplied and utilized through contractor as per requirement
- (v) Kuchali ----- 10 Nos.
- (vi) Dho ----- 20 Nos.
- (vii) Ganga ----- 20 Nos.
- (viii) Shovel ----- 20 Nos.

Contact Details of Key Officials:-

- (1) Sri Ajit K. Mishra ----- The Superintending Engineer (Contact No. 7896120192)
- (2) Sri Bhaskar Hara ----- AE. (Contact No. 938526889)

FLOOD:

The state of Assam as a whole can be categorized as a flood prone state and Sonipur district is situated in the northern plain agro-climatic zone of the state. The river Brahmaputra flows along the entire southern border of district with its tributaries criss-crossing through the district in the north to south direction. The district experiences a hot and humid climate with moderate to heavy rainfall. The northern part of the district receives comparatively higher rainfall due to its location near the Himalayan foothill.

The major disaster related problem of Sonipur district is flood which has been ravaging unrelentingly since time immemorial. Revenue Circles are annually affected by natural disasters like flood, erosion and storms of which the flood and erosion are most devastating causing great loss of standing crops, damage to public property like roads, schools, houses etc. Along with flood, erosion is a common calamity due to which Sonipur district is annually losing tracts of land to river Brahmaputra.

FLOOD MITIGATION: Flood mitigation refers to the measures aimed at prevention and preparations. It reduces the actual or probable impact of floods on infrastructure, the people and their environment. Necessary measures will be taken to strengthen the road embankment, the cross drain structure with protection works like boulder pitching, boulder apron etc under various schemes of the Govt. Conversion of weak timber bridges to RCC bridges are going on under various schemes. Clearing of Cross-drain structures and side drains by removing of debris and silt would be done by MR labourers in order to ascertain free flow of water during flood.

DISASTER PROBABILITY & VULNERABILITY ANALYSIS:

Sl. No.	Type of Disaster	Time of Occurrence	Potential Impact	Vulnerable Area
1	Flood	May to Oct.	Loss and damage of Roads/bridges/culverts, buildings, Loss of human life, livestock, crops, houses, Disruption of road communication.	Entire District

STANDARD OPERATING PROCEDURES (SOPS):**Measures PW (Roads) Deptt**

Pre-Disaster	During-Disaster	Post-Disaster
<ol style="list-style-type: none"> 1. Visit to possibly flood affected areas and classify the different areas and localities of the district on the basis of vulnerability. 2. Re-prepare and update the map if there be any change in classification of areas shown in the map prepared for generally flood affected areas and location of flood protection structures. 3. Construction, strengthen or repair to roads, to protect from flood. 4. Prepare detailed plans and estimates for works as per requirements. 5. Monitor necessary technical assistance to the District Administration in execution of works. 6. Keep vigil on roads. 7. Arrange tools & equipments and other flood fighting articles and store in suitable places. 8. Complete check, clean, maintain flood protection measures, Cross-drain Clearing, Side drain clearing, closing of branches, collection of bamboo, ropes, wires, covering bags etc. 	<ol style="list-style-type: none"> 1. Keep close touch with the District Administration. 2. Examine physical conditions of the roads, bridges, culverts. 3. Take necessary measures without loss of time in case of any sign of breach. 	<ol style="list-style-type: none"> 1. Inspection of roads, bridges, building or any other assets. 2. Temporary Restoration of roads and re-open blocked/closed roads. 3. Assessment of damage and report to higher authority for selection. 4. Damage repair and s by dept. by raising contractual bond through contractors, qualified after tender process.

THELAPARA REVENUE CIRCLE

PWD Sempur Rural Division will be look after the maintenance & improvement works of Rural Roads under PWD Sempur Rural Road Division.

Sl. No.	Name	Designation	Ph. No.
1	Biswajyoti Borah	Asst. Ex. Engineer, PWD, Sempur Rural Road Division	943549179

DHEMAJULI REVENUE CIRCLE

PWD (Rural Roads), Sonitpur is associated with maintenance & improvement works of rural roads.

CHARIDUAR REVENUE CIRCLE

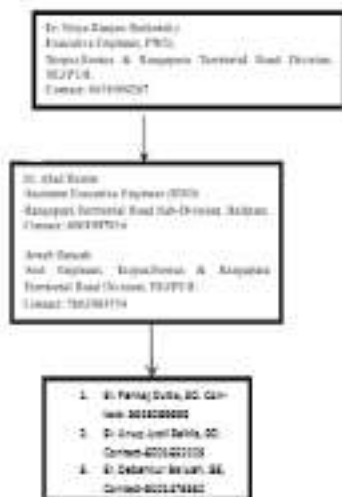
DEPARTMENT: PUBLIC WORKS (ROAD) DEPARTMENT

NAME OF THE DIVISION: TEZPUR, SONGHA AND RANGAPARA TERRITORIAL ROAD DIVISION,
TEZPUR

NAME OF THE PWD SUB-DIVISION: RANGAPARA TERRITORIAL ROAD SUB DIVISION,
BALIPARA

DISTRICT: SONITPUR

The following is the Manpower availability with the designation and contact nos. at the disposal of the undersigned



NB. – The Sectional Officers have Sectional Assistants and few no. of laborers at their disposal to work in the field during flood emergency

IDENTIFIED VULNERABLE FLOOD PRONE AREAS

DEPARTMENT: Public Works (Road) Department

NAME OF THE DIVISION: Tarpur, Seema and Rangapara Territorial Road Division, Tarpur

NAME OF THE PWD SUB-DIVISION: Rangapara Territorial Road Sub Division, Balipara

DISTRICT: Sonitpur

1. **Balipara Section-** Chingrimati, Uthilaga, Forest Gate, Jughil
2. **Chariduar Section-** Khanamakh, Mamoi, Chariduar, Sonapara, Sibrupam
3. **Chenbigbar Section-** Meat Supply, Akahasi, Nagapohar.

MACHINERIES & MATERIALS

DEPARTMENT: PUBLIC WORKS (ROAD) DEPARTMENT

NAME OF THE DIVISION: TELPUR, SOOTIA AND RANGAPARA TERRITORIAL ROAD DIVISION,
TELPUR

NAME OF THE PWD SUB-DIVISION: RANGAPARA TERRITORIAL ROAD SUB DIVISION,
BALIPARA

DISTRICT: SONITPUR

A.

MACHINERIES AND EQUIP-

MENTS

i) Hoe

ii) Trucks

iii) Tractors

iv) Dumpers

v) Digging Tools, Hammer, shovel etc.

B.

MATERIALS

i)

Empty Sand Bags

ii)

Sand

iii)

Wire and Wire Net

iv)

Boulder and Aggregates

v)

Sand gravel

vi)

Bamboo

vii)

Nails and ropes etc.

The above machineries, equipments and materials shall be arranged either departmentally or through the help of Registered MPWD Contractors and the same will be stationed at the following locations within the district-

1.

Fongpara

2.

Balpara

3.

Chariduar

FLOOD PREPAREDNESS

DEPARTMENT: Public Works (Roads) Department

NAME OF THE PWD DIVISION: Tarpur, Saveru And Rangapuram Territorial Road Division, Tarpur

NAME OF THE PWD SUB-DIVISION: Rangapuram Territorial Road Sub Division, Haligara

DISTRICT: Nandya

SUMMARY OF THE BROAD ACTION PLAN

1. The ongoing Road Works, SPI Bridge and RCC Bridge Works are being hurried upon so that they can be completed or made commensurable well before the onset of the coming flood season.
2. The population, specially of the identified vulnerable areas are being educated to face the emergency situation arising out of sudden floods. They have been provided with the contact numbers of the Departmental Personnel Staff.
3. The Registered APWD Contractors have been asked to keep their Manpower and Machinery (listed here) ready to meet any emergency situation. They have also been asked to keep in stock required materials as per the Annexure attached. In addition to this, they have been instructed to speed up the works that are being executed by them by employing additional men, materials and machinery. They are to complete the works as far as possible or atleast keep them fit for plying loaded vehicles to meet emergency situations.
4. Measures like Temporary Restoration of Communication will be executed as and when necessary.
5. Permanent Restoration of damaged roads, culverts, Bridges etc. Will be done as per the departmental procedure after the assessment of damage and preparation of Plan and Estimates.
6. The Departmental Officers and Field Staff have been aware of the need of prompt reporting of the flood, its immediate restoration etc.
7. Any other action from this end will be followed as per "STUDY MATERIAL ON DISASTER MANAGEMENT" formulated by the Centre For Disaster Management, Tarpur University (Annexure D) which is attached herewith.

PARTICULARS OF THE SECTIONAL ASSISTANTS

Sl. No.	Name of the Sectional Assistants	Contact No.
1	Sh. Chitraj Das	7002744947
2	Sh. Gautam Bora	9301109918
3	Sh. Hirok Baruah	9706201918
4	Nabanit Dutta	9406720069

B. WATER RESOURCES DEPARTMENT

TEZPUR REVENUE CIRCLE

Sonitpur District is situated on the north bank of river Brahmaputra. It is an administrative district in the state of Assam. The district headquarters is located at Tezpur. The major tributaries of Brahmaputra in this district are Juharail, Gabhara, Belsiri Jorasa, Depota etc. The Sonitpur district starts from Kalabhomura bridge and ends at river Panchari. On the other hand, Joozia is in the the north and Brahmaputra is in the southern part of this district.

Tezpur Water Resources Division was set up in the year 1971. At present this division has 3(three) numbers of Sub-Division namely —

1. Tezpur –Fongpura- Nabori W.R. Sub-Division
2. Dhakigaon-Bachalla W.R. Sub-Division

The jurisdiction under Tezpur Water Resources Division covers mainly the righty river Brahmaputra with tributaries like Juharail, Gabhara, Belsiri, Depota, Bisharapan, Ghiladhari, Baligan etc. Some of which are quite flashy and others are both flashy and turbulent in nature and cause large scale of erosion and devastation during the flood time.

The problem of flood and erosion in Assam is unique and acute. Among the flood prone districts in Assam, Sonitpur district is also one of the highly flood and erosion affected district of Assam.

The dykes/embankments system under this division are listed below:

Under the Jurisdiction of Tezpur W.R. Sub-Division:

- | | | |
|----|-----------|---|
| 1. | | E/Diya from Depota outfall to Gabharumukh |
| | | = 50.00 km |
| 2. | | E/Bank of river Juharail |
| | 18.73 km. | • |
| 3. | | Goharu both Bank embankment |
| | 22.50 km | • |
| 4. | | Depota embankment on both banks |
| | | = 2.30 km |

It is to be mentioned that many of the embankments system was constructed during the earlier and they already have out-lived their tenure and need mending and strengthening. Regular maintenance and repairing during flood are necessary. For the last few years repairing and maintenance during the flood season through casual labours have been abolished.

To tackle massive flood problem during flood season the action plan proposed by this division is prepared Sub-Division wise. The Sub-Division action plan is prepared considering vulnerability of the embankment reaches along with men and materials required for flood fighting.

To tackle massive flood problem during flood season the action plan proposed by this division are as follows.

One Control Room/Flood Cell in this division office will set up which will be functioning from 11th May 2023 to 15th October 2023. The contact number of the Control Room is **9395857285**, it will remain open round the clock to receive flood data (Water Level, Rainfall Data etc.) /flood related message like breach, breach like damage, erosion and flood inundation and transmit this data/information to the authority concerned as and when necessary. Any breach/drain, erosion report over topping etc. are to be reported by field officers immediately to the Control Room and Office. In-charge of the Control Room will disseminate the same through the W.T. message/Whatsapp/E-mail etc to the concerned Higher Authority & DHEMA. The Assistant Executive Engineer (TC) of this division will be the overall in-charge of the Control Room who will be assisted by 2 (two) numbers of Sub-Engineers for smooth functioning of the Control Room.

The flood fighting materials like Empty Cement Bags, BG wire, Wire rope, U-Hook, Gun Bags and PSC Percepsine etc. procured as per requirement and these materials will be stored in the Sub-Divisional stores of the following Sub-Division.

1. Tibbar -Fangapara-Nabuar W.R. Sub-Division

1. Dhahupok-Bambhali W.R. Sub-Division

Sectional Officer (Stores) of each Sub-Division will be in charge of flood fighting materials. Respective Asst. Executive Engineer will issue such materials to the field officers. The Field Officers will be responsible to ensure availability of flood materials at vulnerable points before high flood in river is apprehended. They shall be in constant touch with 'Divisional Control Room and collect message on flood forecasting, flood warning etc. The respective Asst. Executive Engineer will issue of daily flood data and submit to Divisional Control Room through messengers or telephone.

This Division has four numbers of vehicles which will be used during flood emergency for smooth functioning of the office as well as field work.

Flood: The flood fighting materials like empty cement bags, BG wire, Wire rope, U-Hook, Gun Bags and PSC percepsine procured as per requirement and these materials will be stored in the 3 (three) Sub-Divisional stores of the respective Division.

The river Brahmaputra and its tributaries like Jalharali, Gubharu, Helbar, Depeta, Jansan etc. caused severe bank erosion and flood inundation problem to neighbouring areas. Vast cultivable, homestead land including private & public institutions households were badly damage since last few years.

Flood inundation and severe bank erosion cause by mighty river Brahmaputra and its tributaries during flood season. Temporary palliative measures are taken during flood season to control bank erosion and flood problem. Earth filled Cement bag & Gun-bag packing, launching of bamboo crib, bundles, tree branches, PSC percepsines and earth encasement & protection are being carried out to improve embankments from breach, breach like damage and bank erosion.

The flood fighting materials like empty cement bags, BG wire, Wire rope, U-Hook, Gun Bags and PSC percepsine procured as per requirement and these materials will be stored in the 3 (three) Sub-Divisional stores of the Division. On each Sub-Division, Sectional Officer (Stores) concerned will be in charge of flood fighting materials. Respective Asst. Executive Engineer will issue such materials to the field officers. The Field Officers will be responsible to ensure availability of flood materials at vulnerable points before high flood in river is apprehended. They shall be in constant touch with 'Divisional Control Room and collect message on

flood forecasting, flood warning etc. The respective A/E, Executive Engineer will ensure of daily flood data and submit to Divisional Control Room through messengers or telephons.

The Quick Response Team is formed with concerned Assistant Executive Engineers of 3 (three) Sub Divisions, Sectional officers of different Sections and Sectional Assistants.

STANDARD OPERATING PROCEDURES(SOP)

The organisations like THE NESAC (North Eastern Space Application Centre), the CWC (Central Water Commission) , the ASDMA (ASSAM STATE DISASTER MANAGEMENT AUTHORITY) send message as warning sign as per necessity.

Besides this during flood season the water level of the upstream rivers mentioned below are monitored and collected by the divisional Control Room and aware to the other Divisional & ASDMA for early necessary action.

Water Level

Sl.No	Name of River	Gauge Site	EL (M)	Remarks (Contract Number)
1	Paahaparna	Phoolphat	152.29	00702010905-00702021000
2	Paahaparna	Dihrajarh	185.79	00702010905-00702021000
3	Teer		185.90	00702010905-00702021000
4	Paahaparna	Bhawanipalun	71.58	0050217004
5	Paahaparna	Gaunlight	65.25	0001001194-0031405400
6	Jubhara	Khadimam	73.58	0001402000
7	Jubhara	N.H. Crossing	78.88	0401404000
8	Beloi	Waranigri	83.87	0700020000
9	Gulhara	N.H. Crossing	89.58	0401270000
10	Dipeta	N.T. Road Crossing	85.41	0050200473

THELAMARA REVENUE CIRCLE

The problem of flood and erosion is acute and acute. Among the flood prone districts in Assam, Tezpur district is one of the highly flood prone district. The jurisdiction under Tezpur Water Resources Sub-Division covers mainly the mighty river Imbraoparna with tributaries like Gulhara, Beloi, which are Perennial in nature and cause large scale flood devastation.

The dyke/embankment system under this Sub-Division is as follows:

1. D/Dyke from Dipeta outfall to Gulharamukh = 10.00 Km
2. Gulhara L.Bank embankment from Baraguri to outfall & Gulhara R.Bank from Kalakini to outfall (Nabez) = 10.00 Km.
3. Beloi dyke on both bank from Ghilamara Singri PWD road to out fall = 10.50 Km.

Control Room / Flood Cell in this Division office will be functioning from 15th May. It will remain open round the clock to receive flood data/flood related message and transmit those data/information to the authority concerned as and when necessary. Any break-out, erosion report over topping etc to be reported by field office immediately to the Control Room and Office in-charge of the Control Room will disseminate the same through W.T. message etc to the concerned higher Authority. The Control Room will be functioning up to 30th October.

The flood materials like empty cement bags, BG wire, Wire rope, U-bolt prepared as per requirement and these materials will be stored in the Sub-Divisional store of the following Sub-divisions.

1. Tezpur W.R. Sub-Division, Tezpur

In Tehsildara Revenue Circle, Water Resource department work will be supervised by concerned official of Water Resource Deptt.

Sl No	Name	Designation	Ph No
1	Rashmi Katti Hararka	Junior Engineer, Water Resource	757001211

7. ROLE OF FIRE & EMERGENCY SERVICE

Tarapur Revenue Circle:

The fire & emergency Services is responsible to attend to control any fire related case apart from other emergency situations. As the occurrence of fire cannot be predicted, it is better to practice a number of preventive measures in this regard. Mock drill on fire should be organized at public events to create mass awareness among general public. Besides, installation of fire prevention systems like Fire Extinguishers, Smoke Detectors etc. must be made compulsory at all public institutions apart from homes.

Contact No. of Fire & Emergency Service: Tarapur is 02711-220101.

NAGAR REVENUE CIRCLE

- Fire is one of the major disasters that causes loss of human lives and property.

- The Fire Tenders in each Fire Service Station should be kept ready round the clock
- In the hour of need the QRTs of Fire Service Stations shall be provided on-service for rescue the trapped people.

Sl No	Name of The Officer	Designation	Contact No.
1	Dnyanesh Salve (S.I.)	(/L. Jamuguri Fire Station	0712312370

1. Strength of Jamuguri Fire & Emergency Service Station are given below:

SL NO	Rank	Strength	GOVERNMENT DEPTT.
1	S.O.	1 No.	Jamuguri Fire Station
2	SI/S/O	1 No.	Jamuguri Fire Station
3	L.V.M	2 Nos.	Jamuguri Fire Station
4	Fireman	5 Nos.	Jamuguri Fire Station
5	Driver	3 nos.	Jamuguri Fire Station
6	Safe/Karrachari	1 no.	Jamuguri Fire Station

Total strength 13 Nos.

- Vehicles- 2nos. (one WTP & M/WTP)
- Portable pump- 1 no.
- Portable inflatable Emergency Lighting system- 1 no.

DHAKIAJULI REVENUE CIRCLE

The Fire and Emergency Service is responsible to attend to control any Fire related cases apart from other emergency situations. As the occurrence of fire cannot be predicted, it is better to practice a number of preventive measures in this regard. Mock drill on Fire should be organised at public events to create mass awareness among general public. Besides, installation of fire prevention systems like Fire Extinguishers, Smoke Detectors etc. must be made compulsory at all public institutions apart from homes.

Major source of occurrence of fire under Dhakiajuli Circle is maramada, that mainly occurs as a result of short circuit of electrical wiring, unattended fires which spreads from the source area, LPG explosion due to lack of proper use, from different fuel sources etc.

Contact Numbers:

F & ES	Contact
Dhakiajuli	93712-244214
Tezpur	93712-220101

B. ROLE OF POLICE DEPARTMENT

TEZPUR REVENUE CIRCLE

The Office in-Charge of Tezpur Sadak Police station is requested to direct his officials to keep strict vigil during the periods of disaster to maintain law and order among the general public and also keep necessary information on the condition of embankments/dykes, road bridges, tall structures etc. Sufficient armed forces are to be kept in reserve at the respective police stations/ outposts to maintain law and order when such situation arises. He will also provide police protection in case of any law and order situation arise in relief camps as well as in relief distribution centers.

Responsible Police Officer: (supt) Bhaskar Barbaruah, (IC), Tezpur Sadak Police Station,
M: 9864026277

NADUAR REVENUE CIRCLE

- **ROLE OF POLICE-1]**All officers –in-charge of the Police Station shall be suitably instructed by the Superintendent of Police, to assist the concerned Circle Officer in rescue, relief and tackling the after-earthquake/disaster devastation situation.
- 2] All members of VDR, registered under each Police Station, should be engaged for rescue, relief and for tackling the after-earthquake devastation situation.
- 3] All officers-in-charge of the Police Station/Police Out Post shall coordinate with local Fire Service authorities to press fire tenders into service for rescue operations.

Sl No	Name of the Officer in charge	Contact No.	Name of the Police Station
1	Mr Asif Ali Senior	9827289664	Jamuguri

CHARIDUAR REVENUE CIRCLE

The Officer In-Charge of Chariduar is requested to direct his officers to keep strict vigil over the Jaitbarahi River as well as the Manasa and Jomara rivers and keep information on situation of the embankments/dikes, roads, bridges etc. in the time of flood. The trained local youth of the vulnerable areas may be kept at hand in search and rescue operation during devastating floods. Similarly, the VDR personnel at each strategic/vulnerable zones should be engaged in the management processes. Sufficient armed forces are to be kept in reserve at the respective police stations/outposts to maintain law and order during floods when such situation arises.

There are 2 nos of Police Station and 4 nos of Out post under Chariduar Revenue Circle..

- 1) Chariduar Police Station.
- 2) Rangpara Police Station.
- 3) Sakinihar Outpost.
- 4) Harhat Outpost.
- 5) Babujia Outpost
- 6) Khanamakh Outpost

LIST OF OFFICIALS UNDER CHARIDUAR POLICE STATION:

SL NO	RANK	NAME	PHONE NO
1	SI (SIH) (D.C.)	Dhanraj Haloi	7802877743
2	SI	Nihar Sangma	986771611
3	SI (P)	Nripot Saitia	9101762418
4	WSI (P)	Sudh Chaita	7899221198
5	ASI	Sabyast Boro	9850754073
6	HC	Nripot Hasonika	863887281
7	HC	Jayanta Kr Das	980114486

8	NK 223	Mohamad Ruzggi	7896342855
9	UMK 149	Mohamad Nizam	8538461034
10	UMK 481	Pratin Hamsanary	9801139726
11	WPK 590	Suzana Mili	6000262187

DHEKIJULI REVENUE OFFICE

The Officer In-Charge of Dhekijuli is requested to direct his officers to keep strict vigil during the periods of disaster to maintain law and order among the general public and also keep necessary information on the condition of embankments dykes, roads, bridges, tall structures etc. The trained local youth of the vulnerable areas may be kept at hand in search and rescue operations when disasters like flood, earthquakes etc occur. Similarly, the VDP personnel at each strategic/ endanged reaches should be engaged in the management processes. Sufficient armed forces are to be kept in reserve at the respective police stations/ outposts to maintain law and order when such situation arises.

9. Forest Department

DHEKIJULI REVENUE CIRCLE

The Forest related activities will be looked under the supervision of Range Officer, Dhekiyuli

The respective Range Officers will

- Collect necessary flood situation report on daily basis from respective beat and sub-beat office as well as village head and submit to Circle Office.
- Identify Schools and intimate the Headmasters for setting up of relief camps as and when required.
- Any decision for setting up of relief camp shall be taken only after consultation with Circle Officer.

CHARDUAR REVENUE CIRCLE

The forest department is associated with the following process and requirements during flood-

1. To keep ready more country boat to rescue floating wild animal during flood under Charduar Revenue Circle.
2. Provide vehicle during flood to avoid Man-Elephant conflict.
3. Immediately drive away operation of wild animal during flood among the villagers.
4. To keep ready sufficient quality of crackers, Arms & ammunition vehicle fuel etc. during flood. Beside the department is also keep ready kuni Elephant to drive away wild animal during flood time.
5. Immediate clear the road by sectioning and removing the fallen tree during flood.
6. Keep ready at least 2 ho power saw and man power sectioning wild fallen tree.

TEZPUR REVENUE CIRCLE

As per studies only 30% area of Sankar West Division is affected by flood. Area around Brahmaputra, Baloi, Mandri, Douts, Paschoo, Ja-Bhorai, Goharu rivers and its frequent meandering increases the threat of flooding during monsoon seasons. Due to encroachment and clearing of hills for raising agriculture crop and other purposes, the seasonal flow of these rivers is showing stark change.

As per the information gathered, Ja-Bhorai, Goharu rivers get flooded in case of heavy rainfall in the surrounding hills. Inundation of areas lying north of the Brahmaputra river like those falling in Bomoragun.

During flood some specific task undertaken by the department are Wildlife rescue & rehabilitation, patrolling using boats, Conducting awareness programs, capacity building and training of staff members, Evacuation & rehabilitation of the affected people.

10. EDUCATION DEPARTMENT

TEGPUR REVENUE CIRCLE

This department is associated with identification of major relief camps to be set up at the respective circles. Under Texpur Nalari Revenue Circle following schools have been identified as major Relief Camps for this season.

CHARADUAH REVENUE CIRCLE

This departments associated with identification of major relief camps to be set up at the respective circles. Under Charaduaah Circle following Schools have been identified as Major Relief Camps for this Season.

SLN o.	Name of the Relief Camp	Village Name	LATITUD E (DECIMA L DEGREE)	LONGIT UDE (DECIM AL DEGREE)	Name of relief camp manager	Contact No	Cap acit y of the Rel of Ca mp	Provision of Child Friendly Space (Yes/No)
1	Bhalpara III School	Higballi	26.833243	92.777706 2	Pranab Malhi	983451823 4	200	yes
2	Arviya Bhakar	Higballi	26.833243	92.777706 2	Pranab Malhi	983451823 4	200	Yes
3	Bhika L.P School	Bhika	26.682620 2	92.833190 0	Mansal Haque	910161555 8	40	Yes

DHRKHAJULI REVENUE CIRCLE

This department is associated with identification of major relief camps to be set up at the respective circles. Under Dhakajuli Circle following high schools have been identified as major Relief Camps for this season:

Rev. Circle	Name of Secondary Schools to be used as temporary relief camps	Parking	Drinking WATER	Electricity	Teller
DHRKHAJULI	Singri Hill School	Yes	Yes	Yes	Yes
	Chakravarti High School	Yes	Yes	Yes	Yes
	Dakshin Barwala High School	No	Yes	Yes	Yes
	Bokari High School	No	Yes	Yes	Yes
	Udiani Majuli High School	No	Yes	No	Yes
	Gomora High School	Yes	Yes	Yes	Yes
	Katrapara High School	No	Yes	Yes	Yes
	Rangpara High School	Yes	Yes	Yes	Yes

ANNEXURE 1

LIST AND DETAILS OF INVENTORIES HEALTH DEPTT.

Facilities Available in RCH, Tezpur for DISASTER MANAGEMENT

Services	Availability Yes/No	Remark
OPD	Yes	
Indoor Services	Yes	
Specialist services	Yes	
Bed Facilities with strength	Yes	152 bed
Ambulance	Yes	
Wheel Chair	Yes	
Stretcher/Trolley	Yes	
X-Ray	Yes	1
Ultrasound	Yes	1
CT Scan	No	
Oxygen Cylinder	Yes	
New Born Care unit	Yes	
Bed	Yes	
Mattress	Yes	
PSA	Yes	
Bed Cover	Yes	
Spine Stand	Yes	
Spine Stand	Yes	
Dressing Material	Yes	
Suture material	Yes	
102 ambulance service	Yes	
Morgue	Yes	
BMW management system	Yes	
Antiseptic ointment	Yes	
Antiseptic powder	Yes	
Antibiotic	Yes	
Analgesic	Yes	
Antiemetic	Yes	
Antacid	No	
Anti Scabies	Yes	
AntiFungal	Yes	
AntiHypertensive	Yes	
Anxiolytic	Yes	
Antispasmodic	Yes	
Eye Drop	Yes	
Ear drop	Yes	
Saline	Yes	
Drip Set	Yes	
Face Mask	Yes	
Hand Gloves	Yes	
Alternate Power Supply	Yes	

ICU	No	
New born resuscitation facilities	Yes	
Ambubag (Adult/Neon)	No	
ECG Machine	Yes	
Blood Pressure measuring apparatus	Yes	
Blood Bank	Yes	

LOGISTIC AVAILABLE AT DISTRICT HEAD QUARTER

Item	Available	Not available
Vehicle	Yes	
Medicine carrying van	Yes	
Medicine	Yes	
Portable X-Ray		Yes
Portable ultrasound machine		Yes
Dressing material	Yes	
Suture material	Yes	
Portable generator		Yes
POL fund	Yes, from NPHVI	
Torch light		Yes
Stretcher	Yes	
Wheel Chair	Yes	
S.R. Instrument	Yes	
Contingency fund		Yes
Oxygen Cylinder	Yes	
DOT Spraying machine	Yes	
Fogging Machine	Yes	
Halogen Tab	Yes	
DOT powder	Yes	
Mastiffion	Yes	

Ambulance services during emergency

Sankaleshi Civil Hospital
 Ambulance no: 450102 6803
 Contact no: 9701022994
 Private ambulance service
 88, Main Road, Tappur
 Ambulance no.: 82 100 8770
 Contact No.: 9511070400 (Chandra Kakoti)
 Inappalparti, Tappur
 Ambulance no.: 85 100 8000
 Contact No.: 09490002061 (Nurjan Ali)
 9 Police Line, Tappur
 Ambulance no.: 80 114 8000
 Contact No.: 7000000010 (Jeeva Ali)
 Kattiyathank, Tappur
 Ambulance no.: 82 100 0000
 Contact No.: 8704000440 (Jaseem Ali)
 Kulliang, Tappur
 Ambulance no.: 85 114 8460
 Contact No.: 9450440000 (Jmas Anchan)

Ambulance Services during emergency at CHARIGUAR REVENUE CIRCLE

Ambulance Services during emergency

1. Baligara PHC

Ambulance No. AD-01 AD 8783
Ph no.9804322984.

2. Baligara PHC

308 NO.33/03 V/O 2883

3. Borgasa PHC

No ambulance available at present as informed by DHO&MO
308 No-AD 03.70 7120

Resource (inventories/stock) under DHRAGALI RC

Facilities Available in DHRAGALI PHC, /CHC For Disaster Management

Services	Availability (Yes/No)	Services	Availability (Yes/No)
CPD	Yes	Indoor Services	Yes
Societal Services	Yes	Bed facilities with strength	Yes
Ambulance	Yes	Wheel Chair	Yes
STRETCHER/Trolley	Yes	X-Ray	Yes
Ultrasound	NO	CT Scan	NO
Oxygen Cylinder	Yes	New Born Care Unit	Yes
Bed	Yes	Mattress	Yes
pillow	Yes	Bed cover	Yes
Saline stand	Yes	Dressing material	Yes
Suture material	Yes	ICU Ambulance services	Yes
Morgue	NO	BIRTH MANAGEMENT SYSTEM	NO
Antiseptic powder	Yes	Antiseptic powder	Yes
Antibiotic	Yes	Analgesic	Yes
antimetic	Yes	antacid	NO
Anti Scabie	Yes	Anti fungal	Yes
Anti hypertensive	Yes	Antipyretic	Yes
Anti spasmotic	Yes	Eye Drop	Yes
Ear Drop	Yes	Saline	Yes
Drip set	Yes	Face mask	Yes
Hand Gloves	Yes	Alternate Power Supply	Yes
ICU	NO	New Born Resuscitation facilities	Yes

Available No of Health Facilities under Thalassara Revenue Circle:

Sl No.	Name	Designation	Ph No.
1	Dr. Dipanika Hota	Medical and Health Officer-I, Nalbarhi PHC.	9311829246
2	Dr. Indrajit Roy	Medical Officer, Borgasa PHC.	9718994771
3	Dr. Naba Kumar Choudhury	Medical Officer, Jharsuguda PHC.	9466272264

Base Clinic & Mobile Medical Unit: Base Clinic is maintained by Borgasa PHC, which covered Malaha Chapor under the supervision of Joint Director of Health, Sonepur.

Sl No.	Name	Designation	Ph No.
1	Dr. Indrajit Roy	Medical Officer, Borgasa PHC.	9718994771

ANNEXURE-2**BOATS AND RAISED PLATFORM****TEZPUR REVENUE CIRCLE**

1. Sur Bahadur Chetry, Namani - 8638963249
2. Sankar Nath, Tinkhoris - 8472915919
3. Krishna Samsaki, Tinkhoris - 9707884675
4. Raju Kumar Sahani, Tinkhoris - 8493872443
5. Bipul Adhikari, Dhoris Sauri((Buraichaperi) NC village) -8638310827

THELAMARA REVENUE CIRCLE

Sl No	Name	Village Name	Contact No
1	Sri Chandra Baro	Bargaon Sapori,	9678116678
2	Soyad Ali	Bharasengoi	8638195613
3	Suo Islam	Bharasengoi	7635912917
4	Muk Ali	Bharasengoi	-
5	Murbar Rahman	Bharasengoi	8638192983
6	Nazim Islam	Bharasengoi	9057942984
7	Sakman Ali	Bharasengoi	-
8	Arifin Ali	Bharasengoi	9056113729
9	Jagbir Ali	Bharasengoi	-
10	Abdul Kader	Bharasengoi	7636080670
11	Jalil Ali	Bharasengoi	6908269107
12	Jyabur Rahman	Bharasengoi	7677895630
13	Abul Makh	Bharasengoi	8099124781
14	Rahim Islam	Bharasengoi	690810773
15	Rakhee Ali	Bharasengoi	9101130320
16	Sabed Ali	Bharasengoi	8811988316
17	Aftaj Uddin	Bharasengoi	9678862359
18	Ming Ali	Bharasengoi	-
19	Majbur Rahman	Bharasengoi	8921945302
20	Amir Ali	Bharasengoi	9101959327
21	Affaqulho	Bharasengoi	8011689363
22	Amir Ali	Bharasengoi	7896318016

CHARIDWAR REVENUE CIRCLE

Sl No	Name of Village	Name of G.B./ G.P. Serr.	Contact No	Name of owner of Boat	Contact No.
		Sana Pandit (G.B)	8402981234	ANUWAR ALI	85765-37629
				AMIR UDDIN	8811899234
				KASIM UDDIN	84726-52322

Sl No	Name	Village Name	Contact No
1	Sri Chandia Hara	Bargana, Nepal,	9678118678
2	Soyad Ali	Bharasingra	8638195615
3	Nar Islam	Bharasingra	7635932917
4	Mak Ali	Bharasingra	--
5	Majhar Rahman	Bharasingra	8638197583
6	Narjal Islam	Bharasingra	9957947664
7	Saleman Ali	Bharasingra	--
8	Arfa Ali	Bharasingra	9856115729
9	Jaghar Ali	Bharasingra	--
10	Abdul Kadir	Bharasingra	7636848678
11	Idhah Ali	Bharasingra	6883268187
12	Jryahar Rahman	Bharasingra	7637995850
13	Abdul Malik	Bharasingra	8099124781
14	Kholi I idha	Bharasingra	6883117773
15	Kakhu Ali	Bharasingra	9101130320
16	Sahad Ali	Bharasingra	8811988836
17	Afjay Uddin	Bharasingra	9678862359
18	Moaq Ali	Bharasingra	--
19	Majhar Rahman	Bharasingra	8921945300
20	Amir Ali	Bharasingra	9101999327
21	Affrajuddin	Bharasingra	8011602363
22	Amir Ali	Bharasingra	7896313016

Sl No	Name of Village	Name of G.B./ G.P. Serr.	Contact No	Name of owner of Boat	Contact No.
	Boysadha Hara (G.P. Sery)	8402981233	MUKASIDUL	8480500737	
			SURK ISLAM	9994797362	
			BUNAI ALI	7278022750	
			KHALILUR RAHMAN	90036-28138	
			ABDUL MAHD (Machine Boat)	6886478191	
			SINCE HAQIB (Machine Boat)	9100712739	
			ABDUL FAJIL	88118-01212	

The above stated villages are located in the Panch Mile area and there is precedent of occurrence of heavy flood in last few years. There are two main roads leading to these villages namely (i) Daubari- Bargana-Khanamath road and (ii) NH-52 (Main supply point)-Mashra-Panch mile PWD road.

4. Less Vulnerable Villages (Zone-II):

For Zone-II, the details of the officials who have been drafted for the Zonal Team are given below :-

Sl No.	Name and Designation	Contact No.
1	Manojit Dittigra, Rangapur Dev. Block, Team Leader.	8473858586
2	Dr. Jayantoy Borahkar, S.D.O. (Agr) Chariduar, Member.	718022-87281
3	Dr. Nagnan Sarma, Vety Officer, Rangapura, Member.	7180238751
4	Dr. Measam Bharati, Vety Officer, Chariduar, Member.	9531362862
5	Biru Sarkar, Asst BDO, Rangapura Dev. Block, Member.	91885-71881
6	Deepjyoti Bharati D.O., Chariduar Police Station, Member.	87539-50513
7	Dr. Mono Samadhar, L.R.A., Member.	9101298877 965212874
8	Dipankar Bora, L.R.A., Member	7180296886
9	Himangsha Murumdar, L.R.A., Member	8134086779
10	Mouckan Narmay, L.R.A., Member	8876434213
11	Aravind Rahman, L.R.A., Member	9654642747
12	Giranta Nath, L.R.A., Member.	88760-40754
13	Banima Sena, I.H. Member	8802938826
14	Dulal Koch, I.H. Member	8721931839

Partial flood occurs in the following villages. There is no prospect of heavy flood in these villages. However, keeping in view any emergency situation and to combat with the flood, details of Guen Pradhans with Contact Numbers and details of available boat in each village have been identified and given below along with others details.

Sl No.	Name of Village	Name of G.P.	Contact No.	Name of owner of Boat	Contact No.
1	Haripur	Kanch Sarma	6001197798	i) K. Narmal Islam, S/o- Lt. Narmal Ali	80116-48976
				ii) Saikat Islam, S/o- Lt. Narmal Ali	89126-77674
				iii) Anand Haque, S/o- Lt. Anwar Ali	7099229477
				iv) Saikat, S/o- Narmal Ali	80118-06449
				v) Ipsak Ali, S/o- Chahal Narmal A.S.	76254-26736
2	Rajpur	Sri Mohandas Hota, G.P.	8676065566	i) Saikat Islam,	87539-66720
				ii) Sabinudutta	70987-61287

				iii) Mujibur Rahman	8912015790
				iv) Jalur Husaini	9101921255
				v) Ajhar Rafsanjani	8290019640
				vi) Mirza Ali	8115992076
3	Harahuranga Gauri	Sri Manu Orang, G.B. Ph.D	8822340016	Official heat will be provided.	
4	Harahuranga Bangab	Sri Manu Orang, G.B.	8822340016	Official heat will be provided.	
5	Sarapat Gauri	Sri Bakoran Gomaha, G.B.	99578- 26275	Official heat will be provided.	
6	Fidokijhar	Sri Bakoran Gomaha, G.B.	99578- 26275	Official heat will be provided.	
7	Ranayan Mir Gauri	Sri Lakshmi Karni, G.B.	9954290116	i) Dewkan Nand ii) Nirvan Padan	
8	Bhadakuri	Smti Jahan Bora, G.B.	9127022752	Official heat will be provided.	
9	Kachhpari	Smti Jahan Bora, G.B.	9127022752	Official heat will be provided.	
10	Finghara	Krishna C. Bary (Incharge)	9859182677	Official heat will be provided.	
11	1No. Velovater	Md. Abdul Kashem G.B.	9101939919	Official heat will be provided.	
12	2No. Velovater	Md. Abdul Kashem G.B.	9101939919	Official heat will be provided.	
13	Dokar Gauri	Sri Harwadek Maiti, G.B.	9801327519	Official heat will be provided.	
14	Dighati	Sri Kashman Karni Karni, G.B.	9957826702	Official heat will be provided.	
15	Fingpari	Sri Pradyip Bhuyan, G.B.	9707365162	Official heat will be provided.	
16	Ukhari	Sri Pradyip Bhuyan, G.B.	9707365162	Official heat will be provided.	
17	Dokeri Gauri	Sri Manu Das, G.B.	8886169834	Official heat will be provided.	
18	Pakhi Gauri	Sri Dipen Bora, G.B.	7002855277	Official heat will be provided.	

19	Bangka	Sri Rogen Masduki, GH	6001030375	Official boat will be provided	
20	Parana Hut Kloek	Sri Rogen Masduki, GH	6001030375	Official boat will be provided	
21	Akubastri Bangali	Sri Profkalla Yanti, GH	8011903927	i) Md. Ahmad Ali	9101935770
22	Akubastri Mbar	Sri Pucendihabakar Tansung, GH	0365554270	Official boat will be provided	
23	Gadangkhat Gason	Sri Profkalla Yanti, GH	8011903927	Official boat will be provided	
24	Gadangkhat Kachan	Sri Profkalla Yanti, GH	8011903927	Official boat will be provided	
25	Gadangkhat Miri	Sri Profkalla Yanti, GH	8011903927	Official boat will be provided	
26	Kalabari Chapon	Sri Krishna Bah. Yuspa, GH	801119-41153	Official boat will be provided	
27	Garhali	Sri Kalsihan Nangro, GH	9654011118	Official boat will be provided	
28	Kekokali Nepali	Sri Jitan Takkala, GH	8011754942	Official boat will be provided	
29	Kekokali Bangali	Sri Dipak Nandh, GH	7578091615/ 9864624716	i) Omesh Nandh	8472921084
30	Kalibar Ghar	Sri Dipak Nandh, GH	7578091615/ 9864624716	i) Debitum Nandh	6082251818
31	Bakala Gason	Sri. Sunama Soant, GH	8402954026	Official boat will be provided	
32	Burba Gason (Duhokkamati & Toiguan)	Sri Bahal Rajbangsi, GH	9654717380	Official boat will be provided	
33	Burba Gason Chapon	Sri Omesh Kech	9707464404		
34	Bhubala Gason	Gagen Kech	9618150204	Official boat will be provided	
35	Khatmati Adabari	Morjit Kalandi	9657403004	Official boat will be provided	
36	Beyaji TG	Abdul Kasem	9101939919	Official boat will be provided	
37	Parana Hukhuk	Rogen masduki	6001030375	Official boat will	

				be provided	
38	Mulrajpuri	Dilip Kalita	9365079973	Official boat will be provided	
39	12 No Malangpur	Aji Bhargava	8113028898	Official boat will be provided	
40	Nayabhanghari Lakra	Nilam Devi	600981928	Official boat will be provided	
41	Hangrao	Deepak Narth	9868628716	Official boat will be provided	
42	Sandhya	Sant Pankaj	8802981213	Official boat will be provided	
43	Kumkani	Himant Paragor	9879892192	Official boat will be provided	
44	Dikrao	Narajok Ram	7002639132	Official boat will be provided	
45	Singhvi	Mukunda More	9679463366	Official boat will be provided	
46	Sidhiyari	Krishna Chetry	9859192677	Official boat will be provided	

NADUAR REVENUE OFFICE

List of Boat Owners:

1) Zone 2 (Sorbhogiya, Marhadol, Chitasantla)

Sl. No	Name	Number of Boat	Name of the Village	Contact No.
1	Sahar/Mahadev	1	Govindpur, Malsahani	9577186628
2	Karna Das	1	Sengulivara, Pargur	7399765842
3	Dilip Das	2	Sengulivara	7399731173
4	Sant Das	1	Sengulivara	9859723789
5	Ranjit Das	1	Sengulivara	9854178468
6	Bhakti Das	1	Sengulivara, Hishanpur	9132483396
7	Jadhav Das	2	Sengulivara	9859254414
8	Ram Das	1	Sengulivara	9854538369
9	Bipul Das	1	Sengulivara	8731812173
10	Guru Das	1	Sengulivara	9613224130
11	Gopal Das	1	Sengulivara	9854538363
12	Pranav Das	1	Sengulivara	9577279910
13	Hem Das	1	Sengulivara	7399799994
14	Ranjit Das	1	Sengulivara	9854178468
15	Guru Das	1	Sengulivara	9613224130
16	Gopal Das	1	Sengulivara	8732864172
17	Bipul Das	1	Sengulivara	7399733961
18	Umeshwar Das	1	Sengulivara	7399483395
19	Guru Das	1	Sengulivara	7399734270
20	Nityam Das	1	Sengulivara	9613819888
21	Bansari/Harabaki	1	No-1, Sindhuan	9613506673
22	YashvKarki	1	Pargur	9854178468
23	Ananda Sarkar	1	Kumar Guri	9613437716

28	Bhagyawath Das	I	Kumar Gao	9559114881
29	Kandras Malo Das	I	Kumar Gao	9577186628
26	Sitru Das	I	Kumar Gao	7389438817
27	Suresh Malo Das	I	Kumar Gao	7389808144
28	Kandras Halder	I	Kumar Gao	7025567768
29	Sushil Barman	I	Kumar Gao	9954958162
30	Nira Barman	I	Kumar Gao	9554550891
31	Bhadr Malo Das	I	Kumar Gao	7023925196
32	Sushil Sanyal	I	Kumar Gao	9577361888
33	Saham Das	I	Kumar Gao	7023813139
34	Gopal Hazra	I	Kumar Gao	9976789726

Name of the Truck Owners (Zone -2):

Sl. No	Name of the owners	Name of the village	Contact Number
1	Soratharana	Pangson	7575972810
2	Jayanta Rajbanshi	Pangson	7662825145
3	Bhenu Chetry	Sufam	8751878993
4	Sideranda Das	Sengalmara	8877081600

Name of the Tractor Owners (Zone -2):

Sl.No	Name of the owners	Name of the village	Contact Number
1	Padum Nath	Pangson	8486058487
2	Soratharana	Pangson	7575972810
3	Haran Nath	Pangson	8632045566
4	Jayanta Rajbanshi	Pangson	7662825145
5	Padum Nath	Pangson	8486117305
6	Bokul Bora	Pangson	9813842585
7	Haran Nath	Pangson	8707970055
8	Dhrupady Nath	Pangson	8486058851
9	Tapan Bora	Pangson	9854664354
10	Krishna Nayar	Tarajan	8706038806
11	Tak Bahadur Poursal	Kholhamari	7389348740
12	Chandan Timaha	Kumagaon	8838610738
13	Pupom Dharma	Kumagaon	8854847777
14	Tarandhi Acharya	Kumagaon	8954298834
15	Dimplevaran Charya	Kumagaon	7389200807
16	Sukur Ali	Digholapori	8854524896
17	Nar Islam	Digholapori	8888210011
18	MD. Tajul	Digholapori	
19	Ajju Rahman	Digholapori	8377680088
20	Nurul Amin	Digholapori	8854883870
21	Saiful Islam	Digholapori	
22	Sarbir Uddin	Saighat	8888107888
23	Pabtro das	Sengalmara	8854884804
24	Dipu Dharma	Kumagaon	8838610806
25	Narayan Acharya	Kumagaon	8376158878
26	Padma Dharma	Sengalmara	8854454832

List Of JCB Owners (Zone-2) -

Sl No	Name Of the Owners	Name of the Village	Contact No	Total Nos.
1	Surya Ak	Bahyaman	9165072479	01
2	Ranjeet Ghatacharyya	Nandakantur	8876489963	01

ANNEXURE 3

LIST AND DETAILS OF MANPOWER

TEZPUR REVENUE CIRCLE

List of Villages, Mouza wise along with LM under Tezpur Sadar Revenue Circle

List of Villages, Mouza wise along with LM under Tezpur Sadar Revenue Circle

Sl No.	Name of L.R.S./L.R.A	Mouza	Lot No.	Name of Abandoned Village	Contact No.
1.	Epal Patary (L.R.A)	Hulaywar	1	Elakhat Eakhat	901714042
2.				Chasi Patan	
3.				Dipani Khatkhola	
4.				Boromajun	
5.				Kandaga Patan	
6.				Borapattara	
7.				Nara Paktin/Pat	
8.				Dika Chakia	
9.				Sakia Chakia Dikaryan	
10.	Dibandi Bui (L.R.A)	Hulaywar	2	Sakia Chakia Sakia	901725481
11.				Dika Chakia Kandiakia	
12.				Dikanga	
13.				Gataga Khatia	
14.	Holiyomali Saranath (L.R.A)	Hulaywar	3	Nir Hulaywar	9017005410
15.				Borajun	
16.				Goromai Borapattan	
17.				Hulaywar Deyakia	
18.				Kachikani	
19.				Ahar Gati	
20.				Ukhat Patan	
21.	Sakia Gati	Hulaywar	4	Sakia Chakia Dikaryan	901714026
22.	Hulaywar				
23.	Paktin Gati				
24.	Paktin Bagan				
25.	Newajaga Gati	Hulaywar	5	Nagan Gati	901875454
26.	Nagan Gati				
27.	Borajun Gati				
28.	Rajkani Gati				
29.	Borajun Gati				
30.	Rajkani Gati				
31.	Borajun Gati				
32.	Sakia Gati				
33.	Sakia Gati				
34.	Wakal Saran Gati				
35.	Bikini Patan Gati				
36.	Pantajhali Gati	Bikajuni	1	Nara Pat	900611409 901924079
37.	Pantani Gati				
38.	Nara Pat				
39.	Gataga Gati				
40.	Borajun Gati Patan				
41.	Borajun Gati				

42				Banawa Dabhai Gauri	
43				1 No. Patharani Gauri	
44				2 No. Patharani Gauri	
45				3 No. Patharani Gauri	
46	Pung Bawal (L.R.A.)	Bikrayani	2	Khatyasa Pathar	960119004
47				Gaurani Pathar	
48				Banawa Dabhai Pathar	
49				Mulla Gauri	
50				1 Laksh Gauri	
51				Patharani Gauri	
52				4 No. Patharani	
53				No. Ekhani	
54	Himali Bafalika (L.R.A.)	Bikrayani	3	Yambharyo Chappri	700233012
55				Wadhakheya Bora Chabhai Gauri	
56				Kakharani	
57				1 No. Jansi Chappri	
58				Bora Bora Chappri	
59				Chaha Pathar	
60	Bhagy Krishna Gaurah (L.R.A.)	Bikrayani	4	Mahant Kachai Gauri	700233013
61				Kakha Gauri	
62				Singa Chabhai	
63				Banwarani Gauri	
64				Banwarani Pathar	
65				Ajantani Pathar	
66				Ajantani Pan	
67				Majhi Supari	
68				1 No. Ajantani	
69				2 No. Ajantani	
70	Ajantani Bawal (L.R.A.)	Hemadipati	1	Dev Dhami Mawa Pathar	960141018
71				No. Bhangri Pathar	
72				Supari Chabhai	
73				De Gauri Patharaka, Kalkhary	
74	Dharmika Sobika (L.R.A.)	Hemadipati	2	The Patharika	96000797
75				Ko De Gauri	
76				Kandhi Chabhai Gauri	
77				Kanawa Dabhai	
78				Gulji	
79				Tarjani Dabhai	
80				2 No. Jansi Chappri	
81				3 No. Jansi Chappri	
82				4 No. Jansi Chappri	
83				8th Chabhai	
84	Ajantani Bawal (L.R.A.)	Hemadipati	1	De Aji Gauri	960197366
85				Kanawa Gauri	
86	Raja Mahant (L.R.A.)	Hemadipati	4	Patharika Gauri	97073414
87				Dhara Gauri	
88				Tarjani Bawal No. 1	
89	Sardh Mahal (L.R.A.)	Hemadipati	1	Banawa Chabhai Gauri	960196005
90				Wairani	
91				Jahajhala	
92				Kharanwala	
93				Gaurani	
94					
95				2 No. Dabhai	
96				Majantani	
97	Ajantani Bawal (L.R.A.)	Hemadipati	1	Bhangri Dabhai Gauri	960192007
98				Tarjani Bawal No.2	
99				Tarjani Bawal No.3	

		Verifikasi			Kategori
12	AK. Yusuf Husein	Keputusan 1 dan 2 tahun & 2 an (Dokter)	Wanampal	678714121	Keswasti
13	Si Wajay Sakti	Purbasigam, Dakayam	Wanampal	678714130	Ran-Pakula, Wajay Chabun Sakti
14	Si Kallian Wajay	Dakayam, Wajay Pakul Gasa	Wanampal	678715123	Ran-Pakula, Sakti (Dokter)
15	Si Dika Si Mawala	Dakay, Bihawati	Wanampal	642118960	Dakay
16	MI. Sahabat Almas	Khamarak, Jangkawin, Tera Gasa	Wanampal	611421344	Khamarak
17	Saputra Das	Bupreha, Krayam, Lankap, Haldapa, Manaya Rapa, Mi, Ralla Naya	Makalatak	678624814	Kallial
18	MI. Harang Ali	Wanawaya, Biddawa, Seta Chapin, Karkayam, Biddawa Chapin, Biddawal, Krayam Naya, Janya, Wajay	Makalatak	613943871	Biddawa Chapin
19	MI. Saadul Islam	Krayam Bapal, Seta Chapin, Krayam Naya, Gawayam Tera, Para, Sakti	Makalatak	602312464	Tera Para
20	Si Manawaja Chab	Tarayang, Almagin	Makalatak	602018206	Tarayang
21	MI. Saadul Husein	Srayam (1st, Janya Any)	Makalatak	619556347	1 an, Srayam
22	Si Wajay Sakti	Dipin Haldapa, Dika Chabul, Sakti Chabun, Krayam Chabun	Hawasa	678617460	Makalatak Sakti Chabun
23	Si Pradya Kumar Nath	Khalidat Karkul, Dika Chabul	Hawasa	672489271	Makalatak Karkul
24	Si Jangara Berek	Kham Chabun, Sakti Chabun, Tera, Seta Publikat	Hawasa	672944420	Tera
25	Si Saewati Gasa	Krayam, Krayam Parla Dipin, Biddawal, Dika Chabun, Dakayam	Hawasa	694781622	Krayam Parla
26	Si Chabul Krayam Berek	Krayam, Biddawal, Dika Chabun, Dakayam	Hawasa	698601437	Dakayam
27	Si Dikah Saewati	Dakalatak Karkul	Hawasa	641226818	Karkul
28	Si Chawara Chab	Dakayam, Biddawal, Janya	Hawasa	64202484	Biddawal
29	Si Chabul Saewati	Si Hawasa, Gawayam Gasa	Hawasa	642377365	Ni - Hawasa
30	MI. Mubandha Haya	Krayam, Wajay, Krayam, Hawasa	Hawasa	678617447	Parayam
31	Si Jang Berek	Publikat	Hawasa	642607411	Publikat
32	Si Dika Chabul Gasa	Dakayam, Pappalaga, Parayam Chabun, Tera, Biddawal, Sakti, Biddawal	Hawasa	678603461	Gawayam Biddawal
33	Si Pradya Gasa	Biddawal Gasa	Hawasa	607603740	Gawayam Biddawal
34	Si Berek Karkul	Dipin, Publikat, Parayam Gasa	Hawasa	642771333	Publikat
35	Si Anja Sakti	Sakti Chabun, Biddawal Gasa	Hawasa	702629880	Sakti Chabun, Biddawal
36	Si Dikayam Berek	Tarayang Sakti, Sakti Chabun, Dakayam	Hawasa	663821450	Tarayang Sakti
37	Si Lohi Karkul	Dakayam (Dokter)	Hawasa	678477411	Para Chabun
38	Si Biddawal Karkul	Dakayam, Parayam	Hawasa	661288628	Dakayam
39	Krayam Haldapa	Haldapa, Parayam (Para), Biddawal Parayam, Parayam	Hawasa	642125850	Parayam
40	Si Saewati Saewati	Naya, Parayam, Parayam	Hawasa	709918965	Naya
41	Si Ujan Karkul	Gasa Chabun, Manawaja	Hawasa	678603658	Gasa Chabun
42	Si Karkul Chabun Karkul	Karkul Gasa, 1 Dipin, Parayam Parayam	Hawasa	642626760	Karkul Gasa
43	Sakti Karkul Berek	Ni Biddawal	Hawasa	654363314	Ni Biddawal
44	Si Pradya Berek Hawasa	Ni Biddawal	Hawasa	642624110	Ni Biddawal
45	Si Biddawal Berek	Biddawal, Biddawal	Hawasa	678603610	Sakti Biddawal
46	Si Man Karkul	Dakayam, Haldapa Gasa	Hawasa	694211277	1 Sakti Gasa

47.	Shri Suresh Kumar Nath	Rajgarh, Boudhika Panch, Aravali Panch	Wizapat	002767247	Rajgarh
48.	Shri Surek K. Nath	Karnakheri	Wizapat	006534977	Karnakheri
49.	Shri Surek K. Nath	Aravali Panch, Panchkheri	Wizapat	007754710	Panchkheri
50.	Shri Chandra Sekh	Panchkheri, Panchkheri, Panchkheri	Wizapat	031076100	Panchkheri
51.	Shri Suresh K. Nath	Mingal Aravali Panch	Wizapat	004007190	Aravali
52.	Shri Shrikh Ch. Nath	Rajgarh, Boudhika Panch, Panchkheri	Wizapat	000070071	Rajgarh
53.	Shri Keshav Chetry	Chandrapur, Nandrapur, Lakshmi Chetry	Wizapat	005417000	Chandrapur
54.	Shri Suresh Sekh	Boudhika Panch, Boudhika Panch	Wizapat	000041150	Boudhika Panch
55.	Shri Dinku Malani	Aravali, Boudhika Panch, Aravali Panch	Wizapat	001007001	Aravali
56.	Shri Sureshwar Nath	1 no. Panchkheri, 1 no. Panchkheri, 1 No. Panchkheri, Kachhapur	Wizapat	000041400	1 no. Panchkheri

THELAMARA REVENUE CIRCLE

Sl	Name	Designation	Phone no
1	Pradip Das	Senior Asst.	863091002
2	Anand Sharma	Jr. Asst.	8630214300
3	Gulap Nath	SR.	0002921773
4	Nityananda Sharma	L.S.	0070027001
5	Subodh Das	L.S.	8720930000
6	Rajendra Nath	L.S.	7002300710
7	BP Harenathary	L.S.	0011790097
8	Manohar Nath	L.S.	005000007
9	Nripendra Nath Adhikary	L.S.	0013070012
10	Apurba Nath	L.S.	0007230210
11	Sankar Nath	L.S.	0400102103
12	Dinku Dasgupta	L.S.	0050001730
13	Bhaskar Nath	L.S.	0010000000
14	Manoj Prasad	L.S.	7000200002
15	Manoh Dasgupta	L.S.	0007100211

16	Wicram Nath	Chairman	8876655948
17	Pranaj Adhikary	Pass	8761821592
18	Sovitee Hazareddy	Process server	9952933738
19	Pradip Kumar	Chairman	8025095808

List of Pradhans with Contact Number for response Coordination

NAME OF GAON PRADHANS UNDER THELAMARA REV. CIRCLE, SONITPUR.				
Sl NO	MOUZA	GAON PRADHANS	VILLAGE	CONTACT number
1	NABHABARI	Hulim Karim	Huligam Hatgah, Khalabari	8635425008
2		Hogowar Bhansij	No. 1 Uthari, 2No Uthari	8486229308
3		Budheswar Boro	Digant & Kachari Gaon	9101248811
4		Kyabati Ch. Bara	Koch Gaon, Karoni Gaon, Karoni Bari, Trasoni Gaon & Kokhithi Pathar	9829190497
5		Moheswar Karim	Solmari & Harchali	8402024878
6		Pradip Karim	Thekama Ghar Gaon, Kama Chubari & Rohim hill gaon	7882029648
7		Pulley Hazareddy	Khargan, Nakhada & Kama Pathar	8001125685
8		Milan Das	Hali Gaon & Hal Gaon Bengali	9707261994
9		Budheswar Koch	Nabbari Gaon, Trasoni Pathar Jhargan	9707261898
10		Pannam Maibh	Chari Pathar & Karamari	9401273008
11		Santoran Maibh	Megharati, Harbil Pathar, & Meghar jorai	981332826
12		Kamendra Nath	(No. Harnon Pathar), 2No. Harnon Pathar & Ghatas pathar	840189622
13		Hijo Ch Das	Pitao Khema & halgaon	9864371342
14		Bikal Karim	Borbi Kachari, Meghar Pathar & Galkary Pat	9165844508
15		Bhata Kumar Bahha	Haghpata, Kabi Koch Gaon	989897811
16	MISSAMARI	Prabin Koch	Madhar Bil Gaon, Lohar Dang, 1No.	8401964888

			Dhanura ,2No Dhanura & NO Guryanilla	
17		Habul Kachari	Madhuri Hi Pathar , Ghoramara Gaon, Khatipora & Satabari	8473842578
18		Kanak Karmakar	Kolindachi Hagicha & Kolindachi Gaon	8135019487
19		Sahil Anwar	Thakengok , Bonga Gaon	9957226245
20		Jiten Karmakar	hachera Gaon	8486224992
21		Mansing Rai	Hongnapali, mahara bari, Dighalga Bongali , Dighalpalidara & Kethal Gori Gaon	8001231030
22		Durga Rani Saha	Rikarua & Bhurari Hi	8721167257
23		Jayanti Kach	1No Jagabhan & 2No. Jagabhan	9678384108
24		Ahmad Saha	Nepal bari , subil Pathar & Tatal	709816155
25		Prady Kanti Soren	Bongnapali Pathar , Dhanidama Bari, Behari Pathar & Naga Pathar	7618888281
26		Bi Khatgowa Hansotary	Bahri Kachari, Dhakipelewa kachari & Pakri(BI)	727678829
27	MISSAMARI	Ratan Bahadar Chetry	Nabil Pathar , nabi	9839849257
28		Rajit Hansotary	Parala Oberia , Dhaki Pakura (Bongali) & Tatal, Missamari	863810821
29		Raj Kumar Saha	Lakapata & Shyalmari	8638133568
30		Sanjib Dhanwar	Mejeng Jali, Hahari & Hindarhagi Pathar	881812905
31		Sahil Anwar (1/1)	Dighalga	8471989388
32		Jayanta Kanti (1/1)	Bongani Chapori & Her pokhari	9957718268
33		Living Nath	Nir Hongani & Bogani	8761942798
34		Nikurga Borth Dey	Parani & Dija Gaon	9954825864
35	BONGAJON	Biren Hansotary	angari Chapori , Chenga Hala , Khakha Bari & omulagan	9476911415
36		DNB Bahadar Karbi	Tala Gaon & Taha Pathar	9834478382
37		Mahua Chandelagan	Burhi Garudaha , Bora Songari & Dhakar	8001764248

38		Dipam Ch. Banerjee	Sipat Bhatnagar	8486298348
39		Rama Mohan Chetty	(No. & 2No. Nakh Kachar)	9859167557
40	BIRGAON	Dulal Ch Nath	Gourya & Bulgaon	9565642608
41		Aryanta Kanti	Iranti Jangla, para pakhari & Haran	7615854251

CHARIDAR REVENUE CIRCLE

Sl No	Name	Designation	Contact No
1	Dr. Akbar Kamal Hassaka	Circle Officer, Charidhar Revenue Circle	97075-42974
2	Ashrafata Mahanta	Field Officer (DML) Charidhar Revenue Circle	7002072450
3	Uttam Deka	Senior Assistant	9796725865
4	Prady Baruah	L.R.A	848970998
5	Guljar Hassan	L.R.A	8630332216
6	Aryanta K/ Das	L.R.A	9859156765
7	Meen Kanta Sainabha	L.R.A	9957212074
8	Goutama Nath	L.R.A	8376040754
9	Raja Boro	L.R.A	9854346019
10	Aswaz Rahman	L.R.A	7007479610
11	Harekrishna Das	L.R.A	8139036613
12	Arpana Chetty	L.R.A	7002058051
13	Sushil Ray	L.R.A	6002514965
14	Gobin Nath	L.R.A	9854984771
15	Hari Chandra Borah	L.R.A	9859788480
16	Syed Samad Ali	L.R.A	9678157061
17	Debanjan Borah	L.R.A	7002060006
18	Hemant Kumar	L.R.A	813886779
19	Mouhan Nattray	L.R.A	8376454515
20	Md Channal Ali	L.R.A	9954957532
21	Abdul Rezaq Ahmed	L.R.A	7002432982
22	Yousuf Ali Ahmed	L.R.A	8630257025
23	Gourabho Ahmed	L.R.A	8638724067
24	Bijit Das	L.R.A	8154947323
25	Kamal Krishna	L.R.A	9508068518

Charge		
26. Bhadracharya (Gajoi)	Computer Asst.	7812410264

NADAR REVENUE OFFICE

Line/Gone Pradhan

Zone 2 : (Chilabandha, Borbhogya, and MarkadalMoxa)

Sl.No.	Name of The Village	Name of The Gonn Pradhan	Contact No.
1	Smalant	MadhusudhanBasnet	9277251106
2	Khalibarni	MadhusudhanBasnet	9277251106
3	No 4 Parpar	MadhusudhanBasnet	9277251106
4	No 7 Parpar	MadhusudhanBasnet	9277251106
5	Hiraonari	Rub HiraHarbogi	7035528227
6	Laitaga	Rub HiraHarbogi	7035528227
7	Hikema	Rub HiraHarbogi	7035528227
8	Dyghasapari	Nayanmoni Das	9277919660
9	Sarini	Nayanmoni Das	9277919660
10	Solighai	Nayanmoni Das	9277919660
11	Ganbhari	Nayanmoni Das	9277919660
12	Harbor	Nayanmoni Das	9277919660
13	No 1 Gamanari	GopalChutry	848021173
14	No 2 Gamanari	GopalChutry	848021173
15	No 3 Gamanari	GopalChutry	848021173
16	Bhainisapari	GopalChutry	848021173
17	Shrenikari	PratikantSoni	9824012783
18	Tarjan	NandlalSarna	9825064825
19	Korrayasapari	Rishi Dey	7399484146
20	Sandham	Rishi Dey	7399484146
21	MehaBapari	MadhusudhanBasnet	9277251106
22	Pawgan	RupaMach	8480212165
23	JalukuriPohar	DharmasariBhagan	9834591787
24	Melmari	Prabhat Das	961315726
25	Kumagan	TarandhaVeharyo	9277674649
26	Sengamara	Prabhat Das	961315726
27	Hikai	TarandhaVeharyo	9277674649
28	SolabandhaSuar	PawanBath	9208029620

ANNEXURE-1

List of 1st Mandal:-

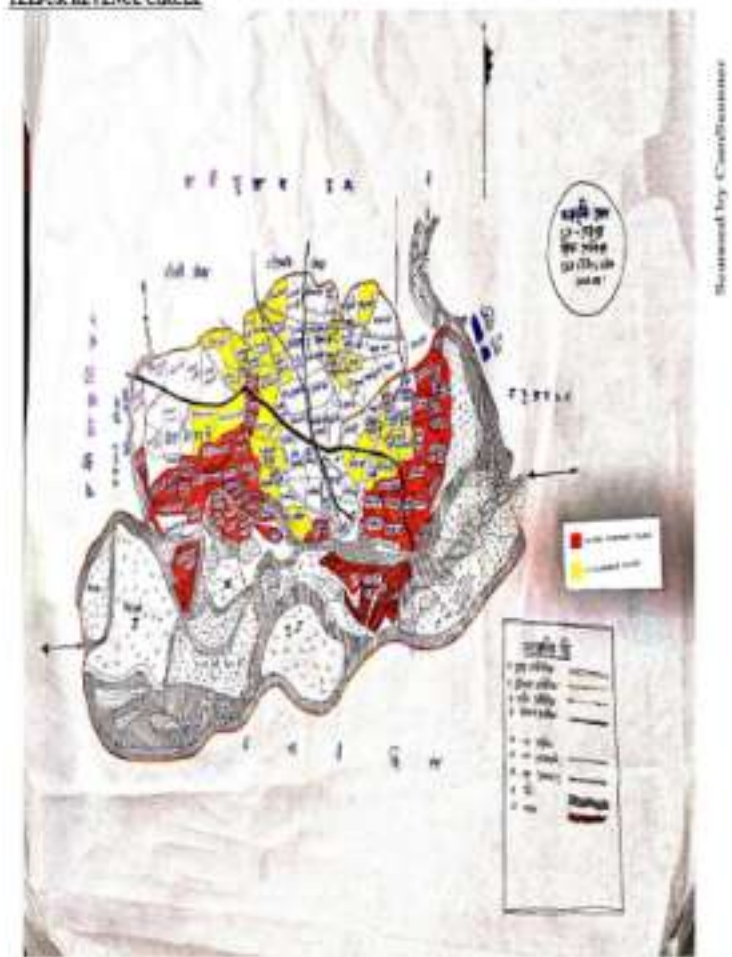
Zone-2 (Borbhogya, Markadal, Chilabandha)

Sl.No	Name of The Village	Name of The Landlord	Contact No.
1	Nalhari	Suresh Das	7002201581
2	Khythamari	Suresh Das	7002201581
3	No 4 Pargar	Suresh Das	7002201581
4	Batryamari	Suresh Das	7002201581
5	Lalstapi	Suresh Das	7002201581
6	Hokema	Suresh Das	7002201581
7	DighaKapur	Suresh Das	7002201581
8	Satan	Suresh Das	7002201581
9	Chakghat	Suresh Das	7002201581
10	Garagan	Frank Dolewa	9864265096
11	Harbar	Frank Dolewa	9864265096
12	No 1 Gatarom	Frank Dolewa	9864265096
13	No 2 Gatarom	Frank Dolewa	9864265096
14	Ohokari	Somnar Sakti	9706621596
15	MharKapur	Frank Dolewa	9864265096
16	Maronhari	DhrubaJyotiHodo	9854182745
17	Tarjan	DhrubaJyotiHodo	9854182745
18	Nandhan cpi	DhrubaJyotiHodo	9854182745
19	MahaKapur	Suresh Das	7002201581
20	Pargan	DhrubaJyotiHodo	9854182745
21	TalukhariPahar	Frank DolewaGowara	9706621596
22	Pargan	Frank DolewaGowara	9706621596
23	Karagari	Frank DolewaGowara	9706621596
24	Soghmara	Frank DolewaGowara	9706621596
25	Hokai	Frank DolewaGowara	9706621596
26	ChitandhaSenari	Frank Dolewa	9864265096

ANNEXURE 4

MAPS

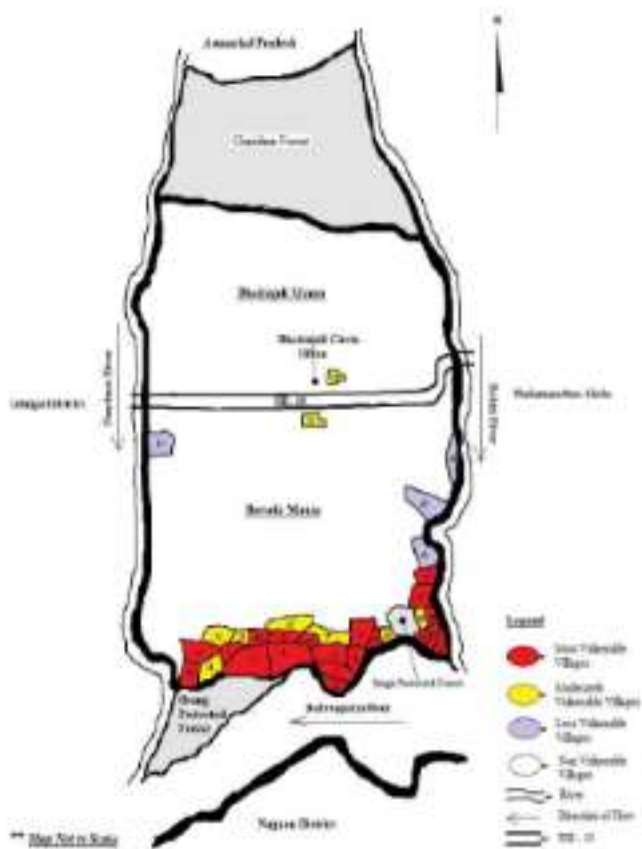
TEZPUR REVENUE CIRCLE



FLOOD AFFECTED VILLAGE MAP UNDER THELAMARA REVENUE CIRCLE



FLOOD HAZARD MAP OF VULNERABLE VILLAGES
 Dharmajali Revenue Circle, Sanitgar



FLOOD AFFECTED VILLAGES MAP UNDER NADGAR REVENUE CIRCLE

