



सत्यमेव जयते

DISTRICT DISASTER MANAGEMENT PLAN
"YEAR: 2026-27"

PREPARED BY,
DISTRICT DISASTER MANAGEMENT AUTHORITY
SONITPUR ::: ASSAM

PREFACE

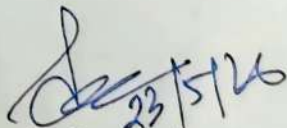
The Flood Contingency Plan 2026 of Sonitpur District is a comprehensive document of district profile and roles and responsibilities, capacity analysis, functions etc. of District Disaster Management Authority (DDMA) to meet the challenges of disasters.

The plan deals with Risk Assessment and Vulnerability Analysis, Identification of Disaster Prone Areas, Response Structure, Inventory of Resources, Mitigation measures, Standard Operations Procedures etc. The plan has highlighted guidelines for Government Departments before, during and after disaster. In addition to this Local Urban Bodies/ Private Agencies/ NGO will be directed by the District Disaster Management Authority (DDMA), Sonitpur to perform duties according to the demand of the situation and nature of the calamity. The plan included Facts and Figures, Inventories, Department wise formation of team, List of NGOs etc. to respond in any emergency situation.

The Flood Contingency Plan 2026 seeks to serve as useful handbook of operational guidelines for officials of Sonitpur district.

I am thankful to all the officials of line departments and other organizations that extended assistance in preparation of this plan.

"Be prepared stay safe".


23/5/26
District Commissioner
cum
Chairman, DDMA, Sonitpur

INDEX

Sl. No.	Chapters	PageNo
1	Overview & Objective of Multi Hazard Disaster Management Plan	1-7
2	Formulation of District Disaster Management Authority	8-10
3	Hazard, Risk and Vulnerability Analysis	11-14
4	Mitigation Plan	15-30
5	Resource Inventory/ Capacity Analysis	31-44
6	Roles & Responsibilities of Department	45-56
7	Crisis Management Plan of Dept.	57-71
8	Standard Operating Procedure (SOP's)	72-78
9	Annexures:I,II,III,IV,V,VI,VII,VIII,IX,X,XI	80-124

CHAPTER-I

MULTI-HAZARD DISASTER MANAGEMENT PLAN

DISASTER MANAGEMENT

Natural Disaster is a part of our earth so we can neither avoid it nor it is possible to prevent natural disaster altogether. But its effects can be reduced through systematic approach by Disaster Management initiatives. It can be an effective tool for saving vulnerable human lives and mitigation of human misery.

INTRODUCTION- CONCEPT OF DISASTER MANAGEMENT:

Disaster Management

The word disaster is coming from a French word *Desastre* meaning bad or evil star. However, this is a very narrow concept of disaster and in our context, any disaster means a situation in which there is a sudden disruption of normalcy within a society causing widespread damage to life and property.

Typology of Disaster

A disaster can either be natural (Rain, Flood, Cyclone, Storm, Land slide, Earthquake and Volcanoes) or human induced (War, including Biological, Arson, Sabotage, Riots, Accident (train, air, ship), Industrial Accidents, Fires, Bomb Explosions, Nuclear Explosion and Ecological disasters]. The situation changes due to a combination of factors like irrigation development, food security measures, floods, cyclones, droughts, landslides, avalanches and earthquakes are some of the major natural disasters that repeatedly and increasingly affect our country.

Vulnerability

Vulnerability is defined as the extent to which a community, structure, service or geographic area is likely to be damaged or disrupted by the impact of particular hazard of their nature, construction and proximity to hazardous terrain or a disaster-prone area.

Hazard

An event which causes a situation which can be dangerous to people or property if occurred in the populated area.

BASIC CONCEPTS OF EMERGENCY MANAGEMENT:

Emergencies do not just appear one day, rather they exist throughout times and have a life cycle of occurrence, and hence the management strategy should match the phases of an emergency in order to mitigate, prepare, respond, and recovery from its effect. There are four phases in emergency management: **Mitigation, Preparedness, Response, and Recovery**. These four phases are visualized as having a circular relationship to each other (Fig.1 Emergency Management Circle).

EMERGENCY MANAGEMENT CYCLE:

Mitigation refers to activities which actually eliminate or reduce the vulnerability or chance of occurrence or the effects of a disaster. Mitigation phase begins with conducting hazards identification and vulnerability analysis which are essential to the planning of all other phases.

Hazards identifications and vulnerability analysis is a two-step process. First the hazard is identified which has the potential of affecting the population. Secondly, how people, property and structure will be affected by the disastrous event.

Preparedness is a state of being ready to react promptly effectively in the event of an emergency. Being prepared means that a plan of action exists for an emergency so that it is clear as to what to do before the emergency occurs. Preparedness measures to be undertaken depending upon the analysis of hazard severity and vulnerability, which is also the basis for deciding mitigation strategy. In some cases, such as flood, hurricane, an early warning gives hours to act. However, often no prior warning of an impending emergency such as with earthquakes, tornados, explosion, and major fires is possible. It is essential to identify the resources available, and ways to utilize them.

Response Phase:

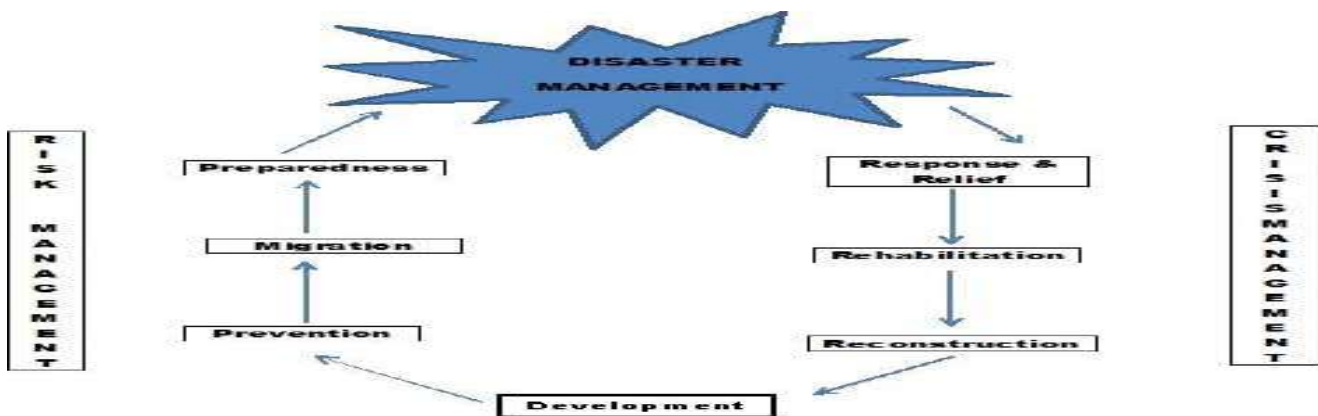
The basic five stages of response to any emergency or disaster are–

1. Warning
2. Immediate Public Safety
3. Property Security
4. Public Welfare and
5. Restoration.

Recovery Phase:

The final phase of disaster management is recovery; both short term and long term efforts. Short term recovery is the restoration of vital services and facilities to minimum standards of operation and safety. Long term recovery efforts may continue many years as the society slowly return to the pre-emergency for better conditions.

[Emergency Management Cycle(Fig.1)]



DISASTER AND ITS CHALLENGES:

Along with perennial floods, Earthquake poses a possible threat, particularly due to the fact that its time, location and magnitude can't be accurately predicted. Moreover, entire Northeast region of India is located in a seismically active zone (zone V). The region has been witnessed to several violent earthquakes in the past. Challenges created by disasters particularly by the natural disaster such as flood, cyclones and high intensity earthquakes are –

- To rescue and evacuate trapped people.
- To provide First Aid to the injured people.
- To take care of children, woman and disabled people.
- To transfer the seriously injured and people needing urgent medical attention to hospitals.
- To restore communication network and essential services.
- To clear debris, block in roads and communication network.
- To provide shelter and relief to homeless people.
- To arrange for food and drinking water to the affected people.
- To take immediate measures for disposal of dead bodies and animal carcass as to prevent the outbreak of epidemics.
- To take urgent measures for maintaining law and order.
- To take people to safer places in-case of change of course of river due to flood.

FORMULATION AND PREPARATION OF THE PLAN:

The District Disaster Management Authority (DDMA), which is the advisory body, prepares the plan with support from all relevant line departments, members of PRI, Community Based Organizations, and NGOs etc. The District Disaster Management Plan includes the facts and figures that have been collected from various official and informal sources with a view to meeting the challenges during any Natural Disaster. The plan has been prepared with the following view points.

1. Contingency Plan is a continuous process.
2. All are not equal in crisis situation, giving emphasis on special vulnerable groups i.e. elderly, economically weaker, sick and ailing, pregnant and lactating mother, old aged etc.
3. During relief measures social auditing ensures transparency.
4. Involvement of women and PRIs in the entire process.
5. Mitigation Plan reflecting need based approaches from the grassroots level.
6. Well defined Preparedness and Response Plan for the entire district.

OBJECTIVES:

The objectives behind the preparation of the District Disaster Management Plan is

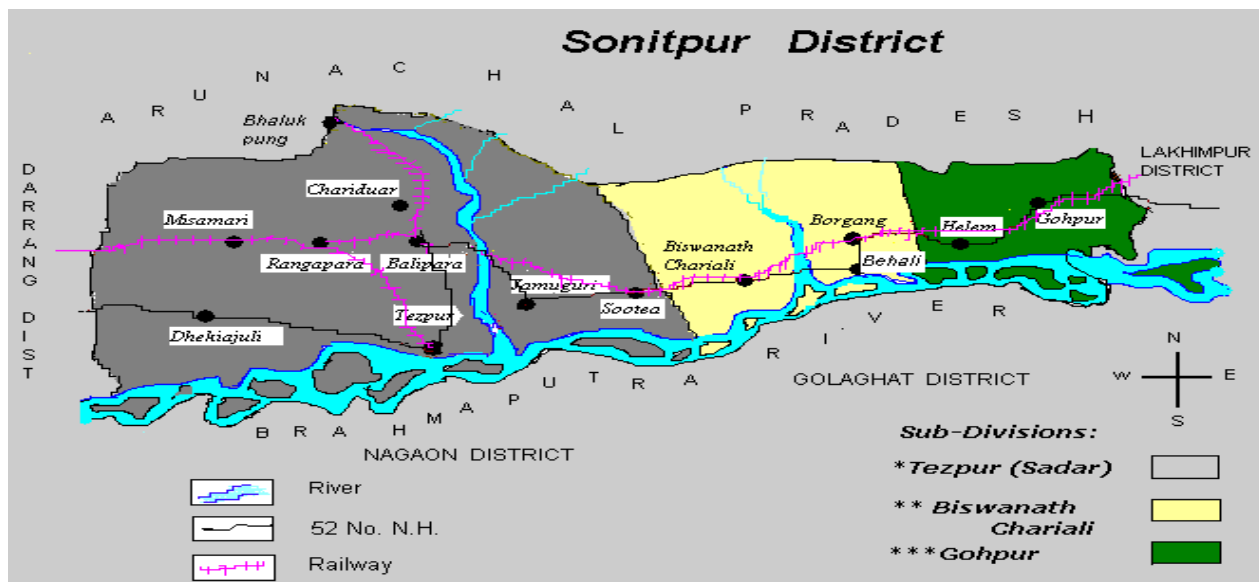
- To mitigate impact of natural and man-made disasters through preparedness at District, Block, Goan Panchayat and Village level.
- To provide effective support and resources to all the concerned individuals, groups and departments in disaster.
- To assist the line departments, block administration, communities in developing compatible skills for disaster preparedness and management.
- To disseminate factual information in a timely, accurate and tactful manner while maintaining necessary confidentiality.
- To develop immediate and long-term support plans for vulnerable people in/during disasters.
- To create awareness among the people about hazard occurrence and increasing their participation in preparedness, prevention, development, relief, rehabilitation and reconstruction process.
- To have response system in place to face any eventuality.
- To affect or elicit the least possible disruption to the normal life process when dealing with individuals in disaster.
- To ensure active participation by the government administration, communities, NGOs, CBOs and volunteers at all levels making optimal utilization of human and material resources.

PERSPECTIVE: A formal plan for managing disaster would include :

- Pre planning a proper sequence of response actions.
- Allocation of responsibilities to the participant agencies.
- Developing codes and SOPs for various departments and relief agencies involved.
- Inventory of existing facilities and resources.
- Mechanism for effective management to free sources.
- Coordination of all relief activities including those of NGOs to ensure a coordinated response.
- Coordinating with the state response machinery for appropriate support.
- Testing the plan including mock drills.
- Defining level for acceptable risk.
- Monitoring and evaluation of actions taken during relief and rehabilitation.

ROLE OF THE DISTRICT ADMINISTRATION:

In anticipation of any disaster, the district administration has taken various precautionary measures. Functioning of the Control Room, Closure of past breaches in river and canal embankments and guarding of weak points, rain recording and submission of rainfall report, communication of Gauge reading, functioning of flood/cyclone zones, deployment of power/country boats, installation of temporary VHF stations, arrangement for keeping telephone and telegraph lines in order, storage of food stuff, arrangement for keeping drainage clear, agricultural/health/veterinary measures, selection of flood/cyclone shelters, etc. have been properly planned. The government officials of different departments have been apprised of their duties for pre, during and post disaster periods. The Circle Officers, B.D.Os, ULBs, Executive Engineers of Irrigation Department, Health, Police, A & Veterinary and PHE etc. have been requested to take all precautionary and preparatory measures and to remain alert to face the challenge of any disaster.



OVERVIEW OF THE DISTRICT:

Land and People

Sonitpur district is spread over an area of 2076.70 sq.kms. on north bank of Brahmaputra River.

Boundaries:

North: The state of Arunachal Pradesh.

South: Morigaon, Nagaon, Jorhat and Golaghat districts.

East: Biswanath District.

West: Darrang District. (Pachnai River serves as the boundary)

The District lies between 26°30'N and 27°01'N latitude and between 92°16' E and 93°43' E longitude.

History:

Attained District status as Darrang District in 1835 and bifurcated to Darrang district & Sonitpur District in 1983 and again bifurcated to Sonitpur and Biswanath district in 2016. **Physiography:**

Located between mighty Brahmaputra River and Himalayan foothills of Arunachal Pradesh, the district is largely plain with some hills.

Rivers:

Brahmaputra River forms the south boundary of the district. A number of rivers which originate in the Himalayan foothills flow southwards and ultimately fall in Brahmaputra River.

Pachnai, Belsiri, Gabharu (and its sub-tributary Sonai-Rupai) Bhoroli (and its sub-tributaries Upper Dikorai and Bor Dikorai)

Climate:

The mean rainfall of the district is 1687.65 MM. The monsoon season starts from May to October and extends up to the later part of October.

Population Data: According to the 2011 Census (including Biswanath district), the Sonitpur District has a population of 1,925,975 with a density of 365 persons per sq. km.

****Gender (2011 Census):** (including Biswanath district)

Males: 989,919

Females: 936,056

Total: 1,925,975

Sex-Ratio: 946

****Literacy (2011 Census) :** (including Biswanath district) Rural Literacy Rate : 67.94%

Urban Literacy Rate : 89.64%

****Urban & Rural Characteristics (2011 Census) :** (including Biswanath district) Total Urban Population: 171,140

Total Rural Population: 1,754,835

Urban Population as a % age of Total: 8.89% Rural Population as a % age of Total: 91.11%

Administration:

Head Quarter: Tezpur.

Number of Co-district: 4 (four), Number of Circle/Tehsil:5, Number of Mouza:16, Number of Block:7

Number of Police Station: 6, Number of Anchalik Panchayat: 14, Number of Gram Panchayat: 158

Number of Village: 819, Names of Town: Tezpur, Dhekiajuli, Rangapara, Jamuguri

Number of Municipality Board: 4

ROAD NETWORK:

- NH-52 passes through the district from Pachnoi to Hawajan covering total distance of 200Km.
- NH-37A for 11Km, crossing over river Brahmaputra via the 4.4.Km.Kalia bhumura bridge connecting the South Bank to North Bank.
- NH-52A from Barigaonto Itanagar connected the Arunachal Pradesh via Holengi(Rajgarh) 09 Km.
- Mission Chariali– Tezpur Road.
- Tezpur Dolabari Road.
- Tezpur to Panchmile Road.
- Parua to Central University Road.
- Tezpur Town to Rly Station Road.
- Tezpur Town to Besseria Road.
- Balipara to Rangapara Road.
- Dekiajuli to Rakyashmari Road.
- Sirajuli to Borchalla Road.
- Dhekiajuli to Singri Road.
- Thelamara to Missamari Road.
- Missamari to Rangapara Road.
- Rangapara to Bebejia via Thakurbari Road.
- Balipara to Bhalukpung Road.
- Taubhanga to Marisuti Road.
- Tupiato Rangachakua Road.
- Jamuguri to Panpur Road.
- Kusumtola to Itakhola Road.
- Nagsankar to Itakhola Road.
- Sootea to Itakhola Road.
- Itakhola to Seijosha Road.
- Sooteato Koraiwani Road.

RAILWAY COMMUNICATION: (RANGIA–MURKAKCHELENGLINE)

- Hugrajuli Railway Station.
- Dhekiajuli Railway Station.
- Belsiri Railway Station.
- New Missamari Railway Station.
- Missamari Rly.Station.
- Rangapara Rly. Junction.
- Balipara Rly. Station.
- Dhalai Bheel Rly.Station.
- Sootea Rly. Station.

(TEZPUR–RANGAPARA LINE):

- Tezpur Rly. Station.
- Dekargaon Rly.Station.
- Bindukuri Rly.Station.
- Thakurbari Rly.Station.
- Rangapara Rly. Station.

(RANGAPARATO BHALUKPUNG LINE):

- Balipara Rly. Station.
- Rangapara Rly. Station.
- Bhalukpung Rly. Station.

TIME/ DISTANCE/ CHART FOR MOVEMENT BY LAND/RAIL:

Sl. No.	To	Distance by Road	Time Covered	Distance Rail	Time Covered
1	Mangaldoi	106Km.	3Hrs.	--	--
2	Guwahativia Mangaldoi	174Km.	4.5Hrs.	--	--
3	Guwahativia Nagaon	192Km.	4.5Hrs.	--	--
4	Nagaon	69Km.	1.5Hrs.	--	--
5	Lakhimpur	216Km.	5Hrs.	--	--
6	Udalguri	80Km.	2Hrs.	--	--
7	Dibrugarh	302Km.	6Hrs.	--	--
7	Bhalukpong	60Km.	2Hrs.	--	--
8	Bomdila	168Km.	1.5Hrs.	--	--
9	Itanagar	246Km.	5Hrs.	--	--

AIRWAYS COMMUNICATION:

Air Force, Salonibari, Tezpur	
Civil Airport, Salonibari, Tezpur	
To	Time
Kolkata via Silchar	1.5Hrs.

Details of available Helicopters/Helipad/Dropping Zones etc.:

Sl. No.	Helipad
1	Darrang College Field, Tezpur
2	Tezpur Central University Field, Napam, Tezpur
3	Hazarapar Stadium, Tezpur
4	Polo Field Stadium, Tezpur
5	Salonibari Airfield, Tezpur
6	Tumuki Stadium, Pithakhuwa Tezpur.
7	Ghoramari Stadium, Tezpur
8	Jaymati Pathar, Tezpur
9	Kawaimari Playground, Thelamara
10	Thelamara High School Field, Thelamara
11	Missamari Army Cantonment, Missamari
12	Jamuguri H.S.School Play Ground, Jamuguri
13	Hem Baruah College Field, Jamuguri
14	Rangachakua H.S.School Play Ground, Jamuguri
15	Missamari Play Ground, Helem
16	Rangapara Rly.Field, Rangapara
17	Rangapara College Field, Rangapara
18	Thakurbari Club Field, Rangapara

PrivateBoatAvailable:

Private boat, both country and engine fitted are available at the following places.

- Tezpur Jahajghat.
- Singri.
- Borchala.

DISTRICT ADMINISTRATION-Sonitpur is one of the 31 districts (excluding DDMA Biswanath) of Assam with head quarterat Tezpur. It comprises of Five **Revenue Circles**, Sixteen **Mouzas**, Seven **Development Blocks** and Six **Police Stations**.

Name of Revenue Circle	Name of Mouza
Tezpur	Mahabhairab
	Bhairabpad
	Haleswar
	Bihaguri
Dhekiajuli	Borchala
	Dhekiajuli
Thelamara	Naharbari
	Borgaon
	Missamari
Chariduar	Garoimari
	Balipara
	Bahbari
	Chariduar
Naduar	Murhadal
	Chilabandha
	Barbhogia

Revenue Circle wise Mouzas are:

DevelopmentBlocksare:

- 1.***Dhekiajuli*** Development Block,
- 2.***Borchalla*** Development Block,
- 3.***Gabharu*** Development Block,
- 4.***Bihaguri*** Development Block,
- 5.***Balipara*** Development Block,
- 6.***Rangapara*** Development Block,
7. ***Naduar*** Development Block,

CHAPTER-II
FORMULATION OF DISTRICT DISASTER MANAGEMENT AUTHORITY
(DDMA)

District Disaster Management Authority (DDMA), Sonitpur:

Sl.No.	Name and Address	Designation
1	District Commissioner, Sonitpur	Chairperson
2	Chairperson, Zila Parishad, Sonitpur	Co-Chairperson
3	Additional District Commissioner (DM), Sonitpur	Chief Executive Officer
4	Sr. Superintendent of Police, Sonitpur	Member
5	Jt. Director of Health Services, Sonitpur	Member
6	Executive Engineer, PWD(Bldg), Sonitpur	Member
7	Executive Engineer, Water Resources Department, Sonitpur	Member

District Disaster Management Teams (DDMTs), Sonitpur:

Early Warning Team:

Sl.No	Designation	Department/Agency
1	District Commissioner, Sonitpur	District Administration
1	SSP, Sonitpur, Tezpur	Police
2	ADC(Relief), Sonitpur, Tezpur	District Administration
3	EE, Water Res Dept., Sonitpur	Water Resources
4	District Veterinary Officer, Sonitpur	Animal Husbandry
5	Assistant General Manager, APDCL, Tezpur Circle	APDCL
6	Executive Engineer, PHE, Tezpur	PHE
7	District Social Welfare Department	Social Welfare
8	CEO Zila Parishad	P&RD Dept.
9	District Forest Officer	Forest & Environment Dept.
10	Joint Director of Health Services	Health Dept.
11	District Agriculture Officer	Agriculture
12	DEEO/IS	Education Dept.
13	Circle Officer, Dhekiajuli, Revenue Circle	Revenue
14	Circle Officer, Tezpur Revenue Circle	Revenue
15	Circle Officer, Chariduar Revenue Circle	Revenue
16	Circle Officer, Naduar Revenue Circle	Revenue
17	Circle Officer, Thelamara Revenue Circle	Revenue
18	Field Officer, Dhekiajuli Revenue Circle	DDMA
19	Field Officer, Thelamara Revenue Circle	DDMA
20	Field Officer, Tezpur Revenue Circle	DDMA
21	Field Officer, Chariduar Revenue Circle	DDMA
22	Field Officer, Naduar Revenue Circle	DDMA
23	In-charge SDRF	SDRF and F&ESS

Search & Rescue Team

Sl.No	Designation	Department/Agency
1	SSP, Sonitpur	Police
2	Station Officer/In-charge, Tezpur Fire Station	Fire/SDRF
3	EE,PWD (Rural Roads), Sonitpur	PWD(RR)
4	EE,PWD (State Roads), Sonitpur	PWD(SR)
5	EE,PWD (Bldg), Sonitpur	PWD(Bldg)
6	District Commandant, Home Guards, Sonitpur	Home Guard
7	District Commandant, AISF, Sonitpur	AISF
8	Deputy Controller, Civil Defence, Sonitpur, Tezpur	Civil Defence

First Aid Team:

Sl.No	Designation	Department/Agency
1	Jt. Director of Health Services, Sonitpur	Health
2	Deputy Controller, Civil Defence, Sonitpur, Tezpur	Civil Defence
3	District Commandant, Home Guards, Sonitpur	Home Guards
4	District Commandant, AISF, Sonitpur	AISF
5	District Social Welfare Officer, Sonitpur	Social Welfare
6	District Veterinary Officer, Sonitpur	Veterinary

Shelter Management Team:

Sl.No	Designation	Department/Agency
1	CEO, Zila Parishad Sonitpur	P&RD Dept.
2	ADC(Relief), Sonitpur	Revenue Dept.
3	Additional SP, Sonitpur	Police Dept.
4	District Transport Officer, Sonitpur	Transport Dept.
5	Inspector of Schools, Sonitpur	Education Dept.
6	District Elementary Education Officer, Sonitpur	Education Dept.
7	EE, PWD(Bldg), Sonitpur	PWD(Bldg) Dept.
8	AGM, APDCL, Tezpur	APDCL Dept.
9	District Social Welfare Officer	W&CD Dept.
10	Executive Engineer PHE Div. I & II	PHE Dept.
11	District Veterinary Officer	AH&Veterinary Dept.

Water & Sanitation Team:

Sl.No	Designation	Department/Agency
1	CEO, Zila Parishad Sonitpur	P&RD
2	EE, PHE, Tezpur Division-I&II Sonitpur	Public Health
3	Joint Director of Health Services	Health Dept.
4	EE, Irrign. Tezpur Div., Sonitpur	Irrigation
5	Executive Officers of ULB's under Sonitpur	Municipality
6	Chairman/Chairperson, Sonitpur Dev. Authority	TDA
7	Station Officer, Tezpur Fire Station	Fire
8	IS/DEEO	Education Dept.

Relief & Coordination Team:

Sl.No	Designation	Department/Agency
1	ADC(Relief), Sonitpur	Administration
2	SSP, Sonitpur	Police
3	Deputy Director Supply, Sonitpur	Food & Civil Supply
4	Circle Officer, Dhekiajuli, Revenue Circle	Revenue
5	Circle Officer, Tezpur Revenue Circle	Revenue
6	Circle Officer, Chariduar Revenue Circle	Revenue
7	Circle Officer, Naduar Revenue Circle	Revenue
8	Circle Officer, Thelamara Revenue Circle	Revenue
9	District Project Officer, Sonitpur	ASDMA
10	Field Officer, Dhekiajuli Revenue Circle	DDMA
11	Field Officer, Thelamara Revenue Circle	DDMA
12	Field Officer, Tezpur Revenue Circle	DDMA
13	Field Officer, Chariduar Revenue Circle	DDMA
14	Field Officer, Naduar Revenue Circle	DDMA

Trauma Counselling Team:

Sl.No	Designation	Department/Agency
1	Jt. Director of Health Services, Sonitpur	Health
2	District Social Welfare Officer, Sonitpur	W&CD Dept
3	Coordinator, NYK, Sonitpur	NYK

Carcass Disposal Team:

Sl. No	Designation	Department/Agency
1	SSP, Sonitpur	Police/VDP
2	Executive Officers of ULB's under Sonitpur	Municipality
3	Jt. Director of Health Services, Sonitpur	Health
4	District Transport Officer	Transport Dept.
5	District Veterinary Officer, Sonitpur	Veterinary
6	District Fishery Development Officer, Sonitpur	Fishery

Patrolling Team:

Sl. No	Designation	Department/Agency
1	SP, Sonitpur, Tezpur	Police/VDP
2	Circle Officer, Dhekiajuli, Revenue Circle	Revenue
3	Circle Officer, Tezpur Revenue Circle	Revenue
4	Circle Officer, Chariduar Revenue Circle	Revenue
5	Circle Officer, Naduar Revenue Circle	Revenue
7	Circle Officer, Thelamara Revenue Circle	Revenue
8	District Commandant, Home Guards, Sonitpur	Home Guards
9	District Commandant, AISF, Sonitpur	AISF

District Disaster Awareness Generation Team:

Sl. No.	Persons	Department/Agency
1	District Commissioner, Sonitpur	Chairman
2	DIPRO, Sonitpur	Convener
3	IS/DEEO, Sonitpur	Education Dept.
4	District Social Welfare Officer	W&CD Dept.
5	DME, NHM	
6	Circle Officer (Dhekiajuli/Thelamara/Tezpur/Chariduar/Naduar)	Revenue Dept.
7	District Adult Education Officer Sonitpur	Education
8	District Sports Officer Sonitpur	Sports

CHAPTER-III HAZARD, RISK AND VULNERABILITY ANALYSIS

Causes of Major Disasters : (Past Experienced in the District)

Natural Disasters	Human Induced Disasters
Seasonal Floods	Communal Ethnic Problem
Flash floods	Accident–Road/Railway
Epidemic (Malaria, Japanese Encephalitis etc)	Fire-House/Forest
Earthquake	Bomb Blast
Drought	Bandh call by Political/Social Groups Transport Strike(Chakka Bandh)
Hailstorm/Whirlwind	Terrorist Attack
River bank Erosion	Chemical Hazards

The state of Assam as a whole can be categorized as a flood prone state and Sonitpur district is situated in the northern plain agro-climatic zone of the state. The river Brahmaputra flows along the entire southern border of district with its tributaries criss-crossing through the district in the north to south direction. The district experiences a hot and humid climate with moderate to heavy rainfall. The northern part of the district receives comparatively higher rain fall due to its location near the Himalayan foothill.

The major disaster related problem of Sonitpur district is flood which has been ravaging unabatedly since time immemorial. Revenue Circles are annually affected by natural disasters like flood, erosion and storms of which the flood and erosion are most devastating causing great loss of standing crops, damage to public property like roads, schools, houses etc. Along with flood, erosion is a common malady due to which Sonitpur district is annually losing tracts of land to river Brahmaputra.

As Sonitpur district is located in Seismic Zone V, there is a high probability of occurrences of Earthquake. And the other natural disasters that are likely to take place are storm and fire.

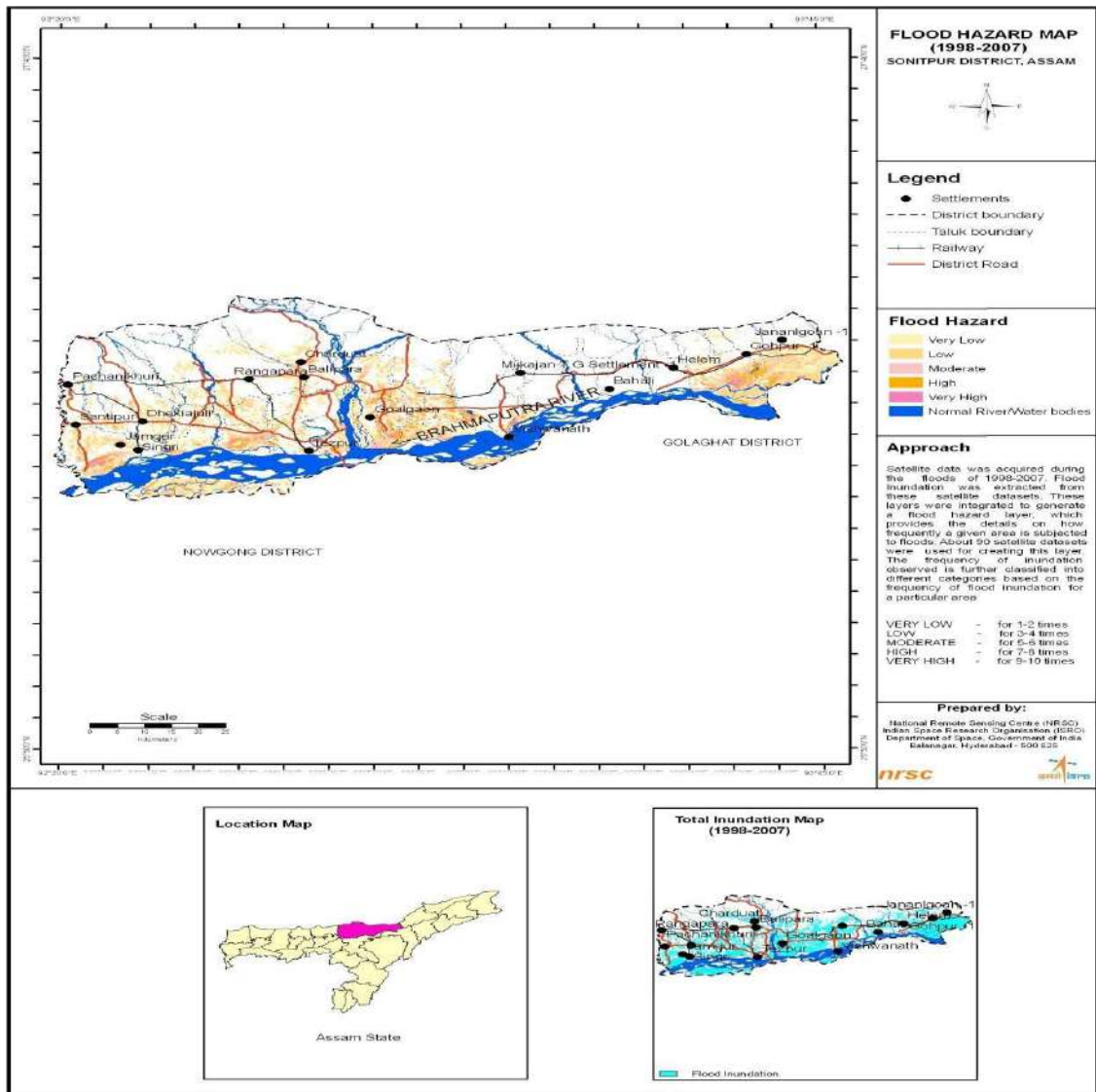
Details of embankments:

Sl. No	Name of embankment
1	Brahmaputra dyke from Tezpur to Gabharumukh
2	Jia Bharoli RB old NT Road to out fall
3	Dipota BBNH Crossing to outfall
4	Gabharu RB embankment from Kalakuchi to Gabharumukh
5	Gabharu LB embankment from Gabharu ghat to Gabharumukh
6	Belsiri embankment on BB from Ghilamara to Singiri- PWD to outfall

Details of Danger Level of Water of Rivers:

Sl.No	Name of river	Gauge site	Danger Level (in mtr)
1	Brahmaputra	At Ganeshghat, Tezpur	65.227
2	Jia Bharali	At Khalihamari	73.50
3	Belsiri	At Bharasingiri	63.87
4	Gabharu	At NH Crossing	69.50
5	Dipota	At NT road crossing	67.41

FLOOD HAZARD MAP OF SONITPUR DISTRICT:



SEASONAL HAZARD ANALYSIS/HAZARD CALENDER:

Type of Hazard	Jan	Feb	Mar	Apr	May	June	July	Aug	Sep	Oct	Nov	Dec
Flood	<input type="checkbox"/>	<input type="checkbox"/>	<input type="checkbox"/>	<input type="checkbox"/>	<input type="checkbox"/>	<input type="checkbox"/>	<input type="checkbox"/>	<input type="checkbox"/>	<input type="checkbox"/>	<input type="checkbox"/>	<input type="checkbox"/>	<input type="checkbox"/>
Bank Erosion	<input type="checkbox"/>	<input type="checkbox"/>	<input type="checkbox"/>	<input type="checkbox"/>	<input type="checkbox"/>	<input type="checkbox"/>	<input type="checkbox"/>	<input type="checkbox"/>	<input type="checkbox"/>	<input type="checkbox"/>	<input type="checkbox"/>	<input type="checkbox"/>
Earthquake	<input type="checkbox"/>	<input type="checkbox"/>	<input type="checkbox"/>	<input type="checkbox"/>	<input type="checkbox"/>	<input type="checkbox"/>	<input type="checkbox"/>	<input type="checkbox"/>	<input type="checkbox"/>	<input type="checkbox"/>	<input type="checkbox"/>	<input type="checkbox"/>
Cyclone/Storms	<input type="checkbox"/>	<input type="checkbox"/>	<input type="checkbox"/>	<input type="checkbox"/>	<input type="checkbox"/>	<input type="checkbox"/>	<input type="checkbox"/>	<input type="checkbox"/>	<input type="checkbox"/>	<input type="checkbox"/>	<input type="checkbox"/>	<input type="checkbox"/>
Drought	<input type="checkbox"/>	<input type="checkbox"/>	<input type="checkbox"/>	<input type="checkbox"/>	<input type="checkbox"/>	<input type="checkbox"/>	<input type="checkbox"/>	<input type="checkbox"/>	<input type="checkbox"/>	<input type="checkbox"/>	<input type="checkbox"/>	<input type="checkbox"/>
Fire Incident	<input type="checkbox"/>	<input type="checkbox"/>	<input type="checkbox"/>	<input type="checkbox"/>	<input type="checkbox"/>	<input type="checkbox"/>	<input type="checkbox"/>	<input type="checkbox"/>	<input type="checkbox"/>	<input type="checkbox"/>	<input type="checkbox"/>	<input type="checkbox"/>

DISASTER PROBABILITY & VULNERABILITY ANALYSIS:

Sl. No.	Type of Disaster	Time of Occurrence	Potential Impact	Vulnerable Areas
1	Flood	May to Oct.	Loss of human life, livestock, crops, houses & infrastructure	Entire district
2	Earthquake	Anytime	Loss of human life, livestock, infrastructure, houses, disruption of Communication network etc	Entire district
3	Cyclone /Storms	March to June.	Loss of human life, damages to infrastructure, houses, disruption of communication network etc.	Entire district
4	Drought	May to Oct.	Damage to crops, drinking Water shortage	Entire district
5	Fire Incident	Anytime	Loss of life, houses, infrastructure, properties	Entire district
6	River Bank Erosion	May to Nov.	Loss of lands, house, crops, infrastructure, disruption of road communication etc.	Brahmaputra, Jia bharali, Dipota, Belsiri, Gabhoru riversides
7	Road Accident	Anytime	Loss of life and property	Entire District

HUMAN INDUCED DISASTER SCENARIO IN SONITPUR DISTRICT:

COMMUNAL ETHNIC PROBLEM:-

Recent incident in Assam as well as in other parts of the country indicates polarization of communities on communal lines. Recent incidents of communal violence in Delhi, Karnataka and other places have strengthened communal atmosphere in the country.

Besides, the above, emergency situation may arise in the district for the following reasons:-

- Accident related disasters road/rail and other transportation accident waterways, boat capturing /major building collapsed/festival related disaster.
- All Assam Tea Tribes Association may indulge in aggressive agitation over the issues of wages, electricity, supply of ration and drinking water, payment of GPF etc. in the Tea Gardens of Assam Tea Corporation. They may obstruct the political leaders in entering the Tea Gardens and holding meetings etc.
- Youth and students organizations may raise issues of (a) Detection and deportation of foreigners, (b) To declare floods as a National Problem, (c) Issue of Inner line permit, (d) Local Employment, (e) Seismic survey on the river Brahmaputra, (f) Corruption issue and take agitational programme.
- Six organizations, asking for tribal status may launch agitation for declarations of ST status to their respective communities.
- Some local issues like construction of roads, bridges, water supply and other welfare schemes may also lead to agitation at local level.
- Group clashes between the political parties and intra party rivalries cannot be ruled out.
- While escorting UTPs and others jail inmates to Tezpur Court and Kanaklata Civil Hospital, Tezpur from Central Jail, Tezpur.

TERRORIST ATTACK/AIR CRAFT HIJACK ETC.:-

In view of current security scenario, terrorist attack of hijacking Aircraft at Airport and its vital installation cannot be ruled out. A counter terrorist plan shall be enforced to prevent and respond terrorist attack at the Civil Air Terminal, Salonibari, Tezpur. The following terrorist threats and laws and order challenges should be monitored to detect, prevent and counter operation.

- Car/vehicle borne attacks involving terrorist/Fidayeen elements using explosives of the alighting area.
- Terrorist/Fidayeen elements forcing entry into the air side.
- Terrorist using modes other than vehicle engaging in the same activity.
- Attack against vital installation.
- Act of sabotage including car bomb in parking area.
- Entry through perimeter areas into the airside followed by attacks on aircraft in parking bay etc. as well as vital installations.
- Attack from contiguous areas beyond Airport perimeter i.e. Missile attacks / use of stand off weapons against aircraft / facilities from outside airport perimeter particularly from funnel area.
- Criminal activity in and around airport which act as a facilitator for terrorist attack.

CHEMICAL AND BIOLOGICAL DISASTER:-

In an era characterized by globalization and advances in the field of science & technology, terrorists have also acquired global reach and greater destructive capabilities, including chemical and biological weapons. The agents used for making chemical and biological weapons are cheap and easy to produce / procure. Many of the materials and chemicals used in Chemical weapons are widely available for legitimate commercial purpose. These agents are difficult to detect and need not be pure to cause damage. These characteristics make usage of chemical and biological weapons attractive for terrorists and a dangerous portent for security of the general public.

CHAPTER-IV

MITIGATION PLAN

Pre-disaster planning consists of activities such as disaster mitigation and disaster preparedness. Disaster mitigation focuses on the hazard that causes the disaster and tries to eliminate or drastically reduce its effects. The best example of mitigation is the construction of embankments and construction of proper drainage system in flood prone areas to avoid floods.

The other example includes retrofitting of weak buildings to make them earthquake resistant. Preparedness focuses on plans to respond to a disaster threat or occurrence. It takes into account an estimation of emergency needs and identifies the resources to meet the needs. The first objective of the preparedness is to reduce the disaster impact through appropriate actions and improve the capacity of those who are likely to be affected most. The second is to ensure that ongoing development continues to improve the capacities and capabilities of the system to strengthen preparedness efforts at community level. Finally it guides reconstruction so as to ensure reduction in vulnerability. The best example of preparedness activities are the development of community awareness and sensitization system through community education and administrative preparedness by way of stockpiling of supplies, developing emergency plans for rescue and relief.

DISASTER MITIGATION MEASURES:

The responsibility of creation of mass awareness and safety measures to be taken in the event of occurrence of devastation of an earthquake and appraisal of Do's and Don'ts in such a situation is entrusted to the following teams in their earmarked areas:

Sl.No	Members of teams	Area to be covered
1	All CDMC members of Dhekiajuli	Dhekiajuli Rev Circle
2	All CDMC members of Tezpur	Tezpur Rev Circle
3	All CDMC members of Chariduar	Chariduar Rev Circle
4	All CDMC members of Naduar	Naduar Rev Circle
5	All CDMC members of Thelamara	Thelamara Rev Circle

TEZPUR REVENUE CIRCLE

Sl. No.	Designation	CMDC Designation
1.	Circle Officer, Tezpur Rev. Circle	Chairman
2.	Field Officer, Tezpur Rev. Circle	Convener
3.	BDO, Bihaguri	Member
4.	BDO, Balipara	Member
5.	BDO, Gabharu	Member
6.	BVO, Block Vety. Dispy, Gabharu, AH & Veterinary Department	Member
7.	ADO, Dipota	Member
8.	ADO, Ghoramari	Member
9.	ADO, Bihaguri	Member
10.	ADO, Bindukuri	Member
11.	Ranger, Tezpur Sadar Range	Member
12.	SDM&HO, Office of the Jt. Director of Health Service, Sonitpur	Member
13.	A.E, WRD, Tezpur Division.	Member
14.	A.E, PHE Tezpur	Member
15.	SO, PHE Tezpur	Member
16.	J.E, PHE Tezpur.	Member
17.	OC, Tezpur Sadar Police Station	Member

THELAMARA REVENUE CIRCLE

Sl. no	Name	Designation	Contact no.	Department
1	Sri Himadri Bora, ALRS	Circle Officer, Thelamara Rev. Circle	9101214551	Revenue Circle Officer
2	Hema Kanta Boro	BDO Dhekiajuli	9435698520	Block Development Officer
	Samarendra Sarma	BDO Bihaguri	9864122835	
3	Diganta Saikia	O/C ,Thelamara P.S	9954300725	Officer in Charge of local Police Station
	Kalpa Jyoti Deka	O/C Missamari P.S	6000259131	
4	Krishna Kanta Hazarika & Rituraj Bhuyan	Junior Engineer, Water Resource Deptt.	7578001211, 7002122400	Representatives of Water Resource department
5	Pulok Barman	Section Officer, Dhekiajuli Section	8486382701	Representatives of PWD(Building) dept.
6	Biswajyoti Borah, Devakanta Borah	Asst. Ex. Engineer, PWD, Barchalla and Dhekiajuli Rural Road Division	9435489179, 8011237803	Representatives of PWD(Roads) dept.
7	Birinchi Das, Akan Borah, Prasanta Nath	Sectional Assistant	8812844602, 9101534443, 9854072222	Representatives of Irrigation Dept.
8	Dipankar Das	Agriculture Development Officer, Thelamara	7577968417	Representatives of Agriculture Dept.
	Dipankar Das(I/C)	Agriculture Development Officer, Missamari	7577968417	
9	Dr N K Choudhary, Dr Dipankar Haloi, Dr Bidyut Roy, Dr Saikiat Biswas	Medical Officer of Ulubari, Naharbari ,Borgaon PHC & Garubandha SD	8486252264, 8011829260, 9718994771, 7002166403	Representatives of Health and FW Dept.
10	Jyotiska Saikia, Ritupobon Doul Baruah	Sectional Officer	7002959942, 7896509275	Representatives of PHED
11	Dr Chinmoy Das, Dr Chayanika Sarmah	Veterinary Officer, Bhotpara & Bihaguri	9508569182, 9435654103	Representatives of AH & Veterinary
12	Arup Kr. Das, Nurul Amin Ansari	Fishery Officer, Bihaguri, Dhekiajuli & Borsola	9706900706, 8638624764	Representatives of Fishery dept.
13	Nasreen Sultana	Block Elementary Education Officer, Dhekiajuli Block	8638386775	Representatives of Education dept.
	Nilutjal Sharma	Block Elementary Education Officer, Gabhoru Block	9957932823	
14	Shivani Kashyap ,Anjali Das, Nivedita Choudhary	Child Development Project Officer, Bihaguri Gabhoru, & Dhekiajuli	6357235766, 8638194796, 8638339560	Representatives of Social Welfare dept.
15	Hiren Thakuria	Instructor of Thelamara Training Centre (Handloom and Textile)	9531182984	Representatives of Handloom & Textile dept.
16	Gobindra Mandal	Sericulture Demonstrator, Thelamara	6002140812	Representatives of Sericulture dept.
17	Arnab Barua, Harish Kuli	SDO, Thelamara & Rangapara	6900265668, 8486419834	Representatives of APDCL
18	Debasish Das	Field Officer, Thelamara Revenue Circle	6001559360	Field Officer, Disaster Management

DHEKIAJULI REVENUE CIRCLE

Sl No.	Designation	Name	CDMC	Contact No.
1	Circle Officer, Dhekiajuli Revenue Circle	Shri Nayan Jyoti Pathak, ALRS	Chairperson	7086521731
2	Field Officer (DM), Dhekiajuli Revenue Circle	Sri Anup Jyoti Sarma	Convener	8876395541
3	BDO, Dhekiajuli Block	Shri Hema Kanta Bora	Member	9435698520
4	OC Dhekiajuli	Dipak Das	Member	6026901036
5	Asstt. Engineer, WRD	Rijuraj Bhuyan	Member	7002122400
6	JE, PWD (B)	Mrinal Haque	Member	9365227596
7	EE, PWD(R)	Deba Bora	Member	6002398298
8	ADO, Dhekiajuli	Trishanku Kashyap	Member	9085209434
9	ADO, Rakhashmari	Juriti Sarma	Member	9706756707
10	ADO, Bhangamandir	Rituraj Das	Member	8133095252
11	ADO, Sirajuli	Pankaj Barman	Member	700235849
12	SDM &HO, Dhekiajuli	Dr. Pradip Nath	Member	9435188744
13	AE, PHED	Manash Gogoi	Member	7002118623
14	BVO, Vety. Dept	Dr. Amarjyoti Boro	Member	9508569182
15	Fishery Dev. Officer	Prachurjya Das	Member	9508569182
16	BEEO, Dhekajli Edu. Block	Nazima Sultana	Member	8638386775
17	CDPO, Dhekiajuli	Swarnali Talukdar	Member	7002836164
18	CDPO, Barchalla	Nazima Sultana	Member	7002949930
19	Ranger, Forest Range Office, Dhekiajuli	Pallavi Das	Member	7002698117
20	SDO, APDCL, DHK-I	Sushabta Neog	Member	8471842162
21	SDO, APDCL, DHK-II	Suman Rajkhowa	Member	9101035321

CHARIDUAR REVENUE CIRCLE

SL No	Name	Designation	DMMC	ContactNo
1	Shri Joypraksh Mahanta	CircleOfficer,ALRS ChariduarRevenue Circle	Chairperson	6901812133
2	Smt.Abhilasha Mahanta	FieldOfficer(DM),Chariduar Revenue Circle	Convener	7002072544
3	Bidyut Kalita	BDO,RangaparaBlock	Member	8011295482
4	Sewali Chakrabarty	BDO,BaliparaBlock	Member	6002427059
5	Rekha Rani Mahanta	BDO,BihaguriBlock	Member	9101604554
6	Priyanka Bairagi	ADOBalipara	Member	8811029361
7	Niharika Dutta	ADO Bindukuri	Member	8486590443
8	Layanmoi Borthakur	ADO,Chariduar	Member	7002287201
9	Sutaj Barua	ADO,Ghoramari	Member	8638994995
10	Rabin Das	AEE, Tezpur & Rangapara WRD	Member	8811821091
11	Gopi Nath Haloi	AEE, Naduar WRD	Member	8638183152
12	Dr.Suprativ Sarma	VO,Rangapara	Member	7002558751
13	Dr.Mousumi Bharali	VO,Chariduar	Member	9531162662
14	Dr. Chayanika Sarma	VO,Khelmatati	Member	8638530079
15	Dr.Samiran Borah	VO,MissionChariali	Member	9365997735
16	Biplab Jyoti Das	AEE, PHED, Tezpur Division I	Member	9706035404
17	Bikash Nath	AEE, PHED, Tezpur Division II	Member	8822166793
18	Netra Jyoti Gayan	Forester I	Member	8822166793
19	Sujit Narah	Dy Forest Range Officer	Member	8876089578

NADUAR REVENUE CIRCLE

Sl. No	Name	Designation	Contact No	Designation as per the Committee	Department involved as per the Govt. Notification
1	Dr. Biswajit Bora	Circle Officer, Naduar Revenue Circle	7002365072	Chairperson	Revenue Circle Officer
2	Rajib Baruah	Block Development Officer, Naduar Development Block	9101021220	Member	Block Development Officer
3	Juber Ahmed	Block Development Officer, Sakomatha Development Block	7002485600	Member	Block Development Officer
4	Minakshi Dihingia	Block Development Officer, Biswanath Development Block	8473858586	Member	Block Development Officer
5	Darshana Das	Block Development Officer, Sootea Development Block	9859944743	Member	Block Development Officer
6	Pranab Doley	O/C Jamuguri Police Station	9365599336	Member	Officer in charge of local Police Station
7	Chandan Gogoi	O/C Sootea Police Station	8876657061	Member	Officer in charge of local Police Station
8	Gopinath Haloi	Assistant Executive Engineer, Water Resource, Naduar Co-District	8638183152	Member	Representatives of Water Resource department
9	Lakhya Jyoti Deuri	Assistant Engineer, Water Resource, Biswanath Division	9401802011	Member	Representatives of Water Resource department
10	Debashish Lahkar	Asst. Executive Engineer Naduar and Tezpur Territorial Building	9577526978	Member	Representatives of PWD (Building) Dept.
11	Nitumani Mahanta	ADO Chilabandha	8812092221	Member	Representatives of Agriculture Dept.
12	Montrishna Rajkhowa	ADO Jamuguri	8811852334	Member	Representatives of Agriculture Dept.
13	Arishmita Gogoi	ADO Dhalaibil	8133872545	Member	
14	Debabrat Saikia	ADO Sootea	9365731305	Member	
15	Polashi Kachari	ADO Nagsankar	6000947608	Member	
16	Abdul Hannan	Assistant Executive Engineer PWD Sootea Territorial road sub division	9401025280	Member	Representative of PWD (Roads) Dept.
17	Bhaskar Bora	Assistant Executive Engineer PWD Biswanath territorial road sub division	9365526589	Member	
18	Dr. Palash Mani Keot	Sub Divisional Medical Officer of North Jamuguri BPHC	9435173260	Member	Representatives of Health and FW Dept.
19	Dr. Nripen Saikia	I/c of Sootea Model Hospital	9435006951	Member	
20	Horgit Changmai	Junior Engineer, Itakhola Division (Irrigation)	9954676329	Member	Representatives of Irrigation Dept.
21	Rohan Kashyap	Junior Engineer PHED Dakhin Nagsankar, Dakhin Chilabandha, Pub Borbhagia, Pachim Bprbhagia, Uttar Chilabandha, No-2 Sootea, Dakhin Nagsankar GP	7577087440	Member	Representatives of PHED
22	Abidur Ali Ahmed	Junior Engineer PHED Sootea No: 06, Madhya Chilabandha, Pachim Murhadol, Uttar Borbhagia	9678192185	Member	

		No-6 Sootea, No-4 Sootea, No-1 Sootea GP			
23	Mrinal Phukan	Junior Engineer PHED Pub Murhadol, Uttar Murhadol, DakhinMurhadol, Sootea No:03 Sootea No.5 GP	7002759869	Member	
24	Chiranjeev Goswami	Uttar Nagsankar, Madhya Nagsankar, Pub Nagsankar	8761858300		
25	Dr. Deepak Sharma	Veterinary Officer, A.H. & Veterinary Deptt. Sootea & Rangachakua Vety. Dispensary	9435182806	Member	Representatives of AH & Veterinary department
26	Dr. Suruj Hazarika	Veterinary Officer, A.H. & Veterinary Deptt. RAIC Karchontola	8099197250		
27	Dr. Ajjul Haque	Veterinary Officer, A.H. & Veterinary Deptt. Jamuguri and Chamdhara Veterinary Dispensary	9706792066		
28	Dr. Bidyut Jyoti Das	Veterinary Officer, A.H. & Veterinary Deptt. Panpur Veterinary Dispensary	9435568596		
29	Prastuti Saikia	Fishery development Officer, Naduar Development Block.	6003432417	Member	Representatives of Fishery dept.
30	Rajesh Debnath	Fishery development Officer, Biswanath Development Block.	9678320238	Member	
31	Pranab Borah	Block Elementary Education Officer, Naduar Education Block.	8011122575	Member	Representatives of Education dept.
32	Peter Choudhury	Block Elementary Education Officer, Biswanath Education Block.	8638198715	Member	Representatives of Education dept.
33	Nirobi Saikia	Child development Project Officer, Sootea development Block	9101078932	Member	Representatives of Social welfare dept.
34	Joy Doley	Child development Project Officer, Naduar Development Block	8638397780	Member	
35	Kalpana Devi	Demonstrator, Jamuguri Circle.	9435507494	Member	Representatives of Handloom & Textile dept.
36	Gautam Talukdar	Demonstrator, Sootea Circle.	9365990083	Member	Representatives of Handloom & Textile dept.
37	Nila Koch	Assistant Manager Sericulture	8638023167	Member	Representatives of Sericulture Dept.
38	Nazim Uddin Ahmed	Sub divisional Engineer, Jamuguri Electrical Sub Division	9101776356	Member	Representatives of APDCL
39	Birinchi Chetya	Sub divisional Engineer, Sootea Electrical Sub Division	8638831231	Member	
40	Supriya Sarma	Field Officer, Naduar revenue Circle	7002200107	Member Secretary	Field Officer Disaster Management

The CEO, Zilaparishad Sonitpur, Tezpur is entrusted to the responsibility of issuing suitable instructions to all BDOs to convene at least one public meetings in each GP of every Block for creation of awareness over the matter of measures to be taken to remain safe from devastations and destruction caused by Earthquake.

In Municipal Board/Town Committee areas such meetings shall be convened by the Chairperson of the concerned Municipal Board/Town Committee. The Deputy Controller of Civil Defence, Tezpur shall depute officials/trained volunteers for demonstration of safety measures/drills in Schools, Colleges, Public Places such as Shopping Mall, Cinema Hall etc.

The Circle Officers shall ensure holding of at least one such meeting in each GP under their respective circles and submit reports in this regard to the District Commissioner, Sonitpur, Tezpur.

MOBILISATION OF VOLUNTEERS FOR RELIEF & RESCUE OPERATIONS:

The responsibility of mobilization of volunteer's for constitution of the Quick Response Teams for rescue and relief and tackling after- devastation-of- earthquake situation is entrusted to the Circle Officers of five Revenue Circles of the district.

The Circle Officers along with other line deptt officers, are trusted other duties of

Awareness Creation and Appraisal of Safety Measures shall mobilize the volunteers for rescue and relief and tackling after-devastation-of- earthquake situation in their respective circles. One team of volunteers should be made ready in each GP member constituency area in the rural area. In urban area one team of volunteers should be there in each ward of the Municipal boards/Town Committees. Assistance of the NGOs/Clubs/PRI representatives and Ward Commissioners of Municipal Boards/Town Committees/ Heads of Educational Institutions should be taken in constitution QRTs of volunteers.

Members of VDP should also be included in QRTs. All QRTs should be asked to attend the public meetings to be convened for creation of awareness and appraisal of safety measures and tackling of after earthquake situation. Such QRTs should be pressed into service for rescue, relief and tackling after earthquake situation in the face of occurrence of disaster of earthquake. The Circle Officers shall submit reports in this regard to the District Commissioner, Sonitpur, Tezpur.

IDENTIFICATION OF WEAK STRUCTURES ETC:

The Executive Engineer, PWD (Building), Tezpur is given the responsibility of identification and inspection of weak structures in the district and to submit report to this effect to the District Commissioner, Sonitpur, Tezpur immediately. In the matter of identification and inspection of weak structures in Municipal Board/ Town Committees areas, the Executive Engineer, PWD (Building), Tezpur shall be assisted by the Chairperson of concerned Chairperson of the Municipal Board/ Town Committee. In rural areas, the technical staff of the office of the concerned BDO shall assist the Executive Engineer, PWD (Building), Tezpur in identification and inspection of weak structures.

All buildings of the educational institutions should be surveyed for their safety requirements. The Executive Engineer, PWD (Building), Tezpur shall also arrange to conduct RVS of all Govt. buildings in the district. The Executive Engineers of PWD Territorial Road Division, Tezpur/Dhekiajuli/Rangapara/Sootea shall identify the narrow roads which impede movement of the rescue vehicles and shall take steps to broaden such roads.

ROLE OF POLICE:

The Sr. Superintendent of Police, Sonitpur, Tezpur is entrusted to the responsibility of maintenance of Law and Order in the face of occurrence of devastation. The Sr. Superintendent of Police, Sonitpur, Tezpur shall take steps for checking the rumour mongers and activities of the anti social elements who may take the advantage of the situation after occurrence of devastation and indulge in lawlessness. All Officers-in-Charge of the Police Stations of the district shall be suitably instructed by the Sr. Superintendent of Police, Sonitpur, Tezpur to assist the concerned Circle Officer in rescue , relief and tackling the after devastation situation. All members of VDP, registered under each Police Station, should be pressed into service for rescue, relief and for tackling the after devastation situation. All Officers-in-Charge of the Police Stations/Police Out posts shall coordinate with local Fire Service authorities to press fire tenders into service for rescue operations. The Sr. Superintendent of Police, Sonitpur, Tezpur shall coordinate with District Home Guard Commandant in the matter of pressing Home Guard personnel for rescue, relief and for tackling the after- devastation .

ROLE OF CIVIL DEFENCE:

The Deputy Controller of Civil Defence, Tezpur is entrusted with the responsibility of assisting the district administration in the matter of imparting training for rescue and relief operation in the face of occurrence of devastation. The responsibility of pressing the trained volunteers of Civil Defence Organisation into actual rescue, relief operation and in tackling post-devastation-of-earthquake situation is also vested to the Deputy Controller of Civil Defence, Tezpur.

In view of the entrusted responsibility the authorities of Civil Defence Organisation, Tezpur has taken the following steps:

Civil Defence volunteers have undergone training in different Civil Defence Courses. Civil Defence volunteers have undergone advance training at CTI, Panikhati, Guwahati.

The recruitment of Civil Defence personnel and procurement of equipment vehicle etc. in the respect of various Civil Defence Service on the basis of weight and scale determined in MPCD shown below.

HEAD QUARTERS:

The Civil Defence Control Centre one will be the Head Quarter of Civil Defence Tezpur and their Staff.

Sl No	Personal	Authorized	Existing	Requirement	Ways and means for filling up the gaps
1	Dy. Controller	1		1	---
2	Asstt. Dy Controller (Sr.)	1	1		---
3	Store Superintendent	1		1	---
4	Asstt. Dy Controller (Jr.)	1	1		---
5	Senior Assistant	1		1	---
6	Junior Assistant	2	2		---
7	Wireless Operator	3	2	1	---
8	Store Man	2		2	---
9	Messenger	1		1	---
10	Peon	2	1	1	---
11	Chowkidar	2		2	---
12	Driver	2		2	---
	Total	19	7	13	---

WARDEN SERVICE:

The Warden Service will be under the command and control of Chief Warden who will be assisted by the Dy. Chief Warden. The entire district has been divided into 6 (Six) Division with 10 (TEN) Divisional covering 200000 (Two Lakh) population of each division. Again Division is divided into 6 (Six) Nos. Warden post with 65 (Sixty Five) Nos. post Warden covering a population of 20000 (Twenty Thousand).

Each post is again divided into 5 (five) Nos. Sector covering a population of 4000 each. 2(two)nos.of sector warden per sector, total 650 (Six Hundred fifty) Nos. Sector Warden.

Chief Warden:

Sri Himendra Nath Sarmah
Phone No. 995465025

Dy.Chief Warden

Sri Ramani Borah
Phone No.8721985603

CONTROL ROOM:

The Control Room has been set up at the Deputy Commissioner Office Tezpur, a tally board a large size map of the District with Warden post and demarcation of area covered by each post first Aid Post Control Centre and Siren Point etc. marked. Necessary furniture for the

Control room have been procured, sitting arrangement for all the HEAD OF Services and Staff have been provided. 2 Nos. of Telephone are now available in the Control Room.

1.No.being used as "IN" Telephone

2.No.is used as "OUT" Telephone

Warning Circuit (ARW CCT) between RCDCC, Shillong and TCDCC, Tezpur has been installed besides the above ARW. One pair of NE LINE has been installed in between AFS (Air Force Station) Salonibari and TCDCC, Tezpur. Regular test trial of the NE LINE are conducted

VHF Communication has been established between AFS. Salonibari and TCDCC, Tezpur being tested twice daily,

2(Two) Nos, of wireless operator have been appointed for the aforesaid purpose (3 Nos. of sanctioned post)

DIRECT LINE:

1. To Fire Brigade, Tezpur --- 1 No.
2. To Police Control, Tezpur --- 1 No.
3. To Head Quarter IV Corps (Army) --- 1 No.

There are 2 (two) nos. of hot lines present in Civil Defence office, Sonitpur, Tezpur. These are-

1. Civil Defence office, Sonitpur, Tezpur to Air Force Station, Salonibari- 260285
2. Civil Defence office, Sonitpur, Tezpur to Karbi Anglong, Diphu -260283

There is an additional requirement of telephone to be use in between Civil Defence Control Room and C.D Depot.

A. Exchange Line ---- 4 Nos.

B. Direct Line ---- 3 Nos.

ARP Equipment has also installed with the establishment of simultaneous.

RECIPIENT SPECIAL WARNING LIST CONNECTION TO ARP EQUIPMENT

Sl.No	Recipient	Office No	Residence No
1	District Commissioner Tezpur	220011	220005
2	IGP Tezpur	230854	230858
3	Sr. Supt Of Police	9678064004	200581
4	Dy Controller of Civil Defence, Tezpur		
5	Fire Station, Tezpur	220101	
6	Executive Engineer A.S.E.B	8638479487	9531103160
7	Executive Engineer P.W.D (B)	9435006033	
8	Executive Engineer P.W.D (R)	9435360461	
9	Jt. Director of Health Service Tezpur	9435060109	
10	Chairman Muncipal Board Tezpur	9435080593	
11	Chief Warden Civil Defence Tezpur	9954065025	
12	Station Master Railway Station Tezpur	9957554936	
14	Civil Defence Depot		

RECIPIENT OF ACTION WARNING LIST CONNECTION TO ARP EQUIPMENT

Sl.No	Recipient	Office No	Residence No
1	Police Control Room Tezpur	03712-220125	
2	Power House ASEB Tezpur	9531103116	
3	Public Health Engineer, Tezpur	220198	
4	Divn. Supt ASTC Tezpur	8638770038	
5	DIPRO Tezpur	9864506978	
6	Dist Home Guard Commandant Tezpur	7896818776	
7	Police Station Tezpur	232055	
8	DTO Tezpur	910142026	
9	Dy. Director of Civil Supply, Tezpur	220120	

For dissemination of warning to the general public 3 (three) nos. of 4 H.P Electrical Siren have been installed at Tezpur with Central Control switch Fitted in the ARP Equipment and also with local switch at following places:

1. One at the top of Administrative Building, Darrang College, Tezpur
2. One at the top of control Centre of New Court Building (D.C's Office. Tezpur)
3. One is installed at Police Reserve Compound, Tezpur

Siren testing is conducted on every working day at 10 AM to ensure proper functioning of the Siren. At Deputy Commissioner office Sonitpur, Tezpur 2 Nos. of 4 H.P Siren are proposed to install one at STATEFED COMPLEX at Dolabari No 1 Tezpur and another one at Roller Flour Mill, Ketekibari, Tezpur.

CIVIL DEFENCE HEAVY DUTY WORKS EQUIPMENT LIST:-

1. Life Buoy ----- 01
2. Rain Coat ----- 15
3. Red Blanket ----- 10
4. CO₂Extinguisher ----- 02
5. DCP ----- 02
6. Life jacket ----- 05
7. Safety Helmet with Light ----- 20
8. Chain Saw ----- 01
9. Circular saw ----- 01
10. Concerti Cutter saw ----- 01
11. Crone Along ----- 01
12. Safety Goggles ----- 22
13. Face shield ----- 50
14. Ear Plug ----- 50
15. Full Body Harness ----- 02
16. Heavy Duty Works gloves ----- 23
17. Vice Grip ----- 02
18. Knee Pad ----- 23
19. F.A Box ----- 04
20. Flour cent Jacket ----- 58
21. Batch Body with strip ----- 03
22. White Boart ----- 01
23. Black Board ----- 01

WARDEN'S PERSONAL AND POST EQUIPMENT

- Signed board (identity of post) -----01
- Black boards -----01
- Report Forms ----- 01 Pad
- Electronic torch -----01
- Whistle with lanyard-----01
- Water bottle with sling -----10
- Warden's Diary with Pencil and Pen -----1x1 Doz =2
- Light Blue Helmet -----01
- Flag, Light Blue (24x18 inc)-----01
- Hurricane Lamp -----01
- Stirrup Pump with Bucket -----01
- Stretcher with Blanket -----10 + 10 = 20
- Ladder Bamboo (12 feet) -----02
- Flags,Red (for signifying closed road)-----02
- Red Lamps (for signifying closed road at Night)-----02
- Wax Candles----- (As per Situation)
- Small lamp with pale blue glass -----01
- One First Aid Box Containing Bandages----- 10
- Canes for tightening improvised tourniquets ----- 03
- Dressing Sheel-----10
- Safety pin ----- (As per Situation)

Equipment for Firs Aid Parties:-

Personal Equipment:-

- 1Helmet
- 1 Electric torch
- 1 Fist Aid pouch (for contracts see sub-para) (c)

Equipment for first Aid parties:

- 1 Stretcher
- 2 Blanket
- 2 Diary
- 2 Leg Splints, Sets.

C) Contents of F.A Pouch :-

- Bandages triangular-----09
- Bandages-----09
- Dressing, strile pad-----09
- Labels casualty indentify (Packet of 20)-----01
- Safety pins, large-----01doz
- Safety razer Blade-----01

Portable Ambulance Equipment:-

• Personal equipment:-

- One Helmet per Driver and Attendant.

Ambulance Equipment:-

- 1 Water Bottle
- 4 Stretcher
- 3 Blanket
- 4Hot Water bottles improvised
- 1 Torch
- 1 Ambulance stretcherl containing

ROLE OF DISTRICT HOME GUARDS:

In order to assist the District Administration in rescue, relief and in tackling after-devastating situation, the office of the District Home Guard Commandant has created Quick Response Teams (QRTs) under the over all command of the District Home Guard Commandant, Sonitpur:

ROLE OF ARMY/CPMF:

The Army authorities of HQ 4 Crops , 77 Mountain Brigade of Army shall be formally requested by the District Administration for assisting in rescue, relief and tackling other after-devastation situation in the district in the face of occurrence of any devastating earthquake.

Similarly service of SSB/CRPF and other CAPF stationed in the district shall be requisitioned by the district administration for assisting in rescue, relief and tackling other after-devastation situation in the district in the face of occurrence of any devastating earthquake.

The Engineering wings of the Army and CAPF shall be pressed into service for rescue of the people trapped in debris or collapsed structures. The Medical Wings of the Army/CAPF shall assist the district health authorities in providing medical relief to the affected people. The help of the Signal/Communication wings of Army/CAPF shall be taken for maintaining communication between affected places and district administration in the face of occurrence of any devastation. The Army/CAPF shall also assist district Administration in all other aspects of management of rescue, relief and tackling after devastation situation in the district.

ROLE OF FIRE SERVICE:

All Fire Service Stations in the district shall constitute Quick Relief Teams for stationaries. The Fire Tenders in each Fire Service Station should be kept ready round the clock.

In the hour of need the QRTs of Fire Service Stations shall be pressed into service for rescue of the trapped people.

ROLE OF DISTRICT MEDICAL AND HEALTH AUTHORITIES :

The Joint Director of Health Services, Sonitpur is vested with the responsibility of arranging emergency medical services to the people affected in disaster.

All Ambulances (Health deptt owned and private) including Mritunjoy 108 shall have to be pressed into service for transportation of injured persons.

Tezpur Medical College & Hospital & Kanaklata Civil Hospital, Tezpur, shall be notified as base hospitals.

All hospitals of Army, CAPF, PHCs, State Dispensaries, Mini PHC, and Subsidiary Health Centers will be made static first aid posts. The service of private hospitals, Nursing Homes shall also be utilised to meet the eventuality.

Medical aid to the earthquake devastation affected people shall be arranged in two levels-(1) District and Sub Division level and (2) PHC area level. In District and Sub Division level the Joint Director of Health Services, Sonitpur and other respective SDM & HO shall keep the doctors and para medicos ready to be sent to different PHC in the hour of need in a short notice of time.

The Joint Director of Health Services, Sonitpur shall keep sufficient stock of medicines and first aid accessories ready for dispatch in a short notice of time.

In PHC level, sufficient stock of medicines and first aid accessories should be kept readily available. The First Aid Teams should be constituted in each PHC. In each First Aid Team there should have at least one Doctor, one Pharmacist, one Dresser, two ANMs and two Grade IV staff.

In the event of occurrence of disaster, one First Aid Team should stay back in the PHC and the other teams should rush to the affected places. Arrangement should be made to perform Post Mortem examination in PHCs and Mini PHCs. The Doctor i/c of all PHCs/ Mini PHCs should constantly remain in touch with concerned local Circle Officer and Officer-in-Charge of Police Stations for any kind of assistance and requisition of detailment of medical relief teams.

CAMPS/SHELTERMANAGEMENT- DUTIESANDRESPONSIBILITIES ASSIGNED:

- All Circle Officers along with Field Officers (DM) shall identify open spaces and buildings for setting camps for providing shelter to the affected people.
- The CEO, Zila parishad Sonitpur shall suitably instruct the Block Development Officers under his control to assist the Circle Officers to construct sheds for sheltering the affected people.
- The Chairpersons of the Municipal Boards/ Town Committees shall also assist the Circle Officers to construct sheds for sheltering the affected people.
- The Block Development Officers and Chairpersons of the Municipal Boards/TownCommittees shall also assist for boring HTWs and other sources of drinking water in the camps.

ARRANGEMENT OF DRINKING WATER-PUBLIC HEALTH ENGINEERING DEPARTMENT:

- The Executive Engineers of PHE, Tezpur Division -I&II are entrusted to the responsibility of arranging safe drinking water for inmates of the relief camps/shelters.
- The PHE authorities shall keep stock of materials and technical expert sready for immediate repairing of damage of any of its water supply schemes in devastation of earthquake.
- The Executive Engineers of PHE, Tezpur Division-I & II shall keep stock of sufficient nos of HTWs so that these can be bored immediately in relief camps.
- The PHE authorities shall also keep stock water disinfecting materials for purifying water of the existing sources.
- The complete responsibility in thematter of supply of safe drinking water to the affected people is entrusted to the Executive Engineers of PHE, Tezpur Division-I & II.

DUTIESASSIGNEDTOFOOD&CIVILSUPPLYANDCONSUMERAFFAIRSDEPTT.:

- The Deputy Director of Food & Civil Supply & Consumer Affairs Deptt, Tezpur is entrusted to the responsibilityofkeeping sufficient stock offood grains and other materials that might be required to be provided to the inmates of camps/shelters. The Deputy Director of Food & Civil Supply & Consumer Affairs Deptt, Tezpur shall constantly monitor the stock position of food grains in FCI go-downs and private traders.
- On receipt of requisition fromthe DistrictCommissioner, Sonitpur, The DeputyDirector of Food & Civil Supply & Consumer Affairs Deptt, Tezpur shall arrange to procure the food grain and other relief materials for dispatch to the affected areas.
- The DeputyDirectorofFood &CivilSupply&Consumer AffairsDeptt,Tezpur shallalso arrange to keep sufficient stock of petrol, diesel and kerosene oil.The Deputy Director of Food & Civil Supply & Consumer Affairs Deptt, Tezpur shall also ensure that prices of the essential commodities donot shot up.

MAINTENANCECOMMUNICATION - DUTIESASSIGNED:

- Inface of occurrence of disaster, he road communication of the district might be adversely affected resulting in disruption and delay in rescue and relief operation. To prevent such disruption and delay,
- The departments responsible for maintaining the roads are to be ready with men and materials for repairing of damaged of roads and bridges.
- The Executive Engineers of (i) PWD, State Road Division, Tezpur, (ii) PWD, Territorial Road Divisions Rangapara/Dhekiajuli/Sootea/Tezpur (iii) PWD, NH Division, Nagaon/Rangiya and (iv) PWD, NEC Division, Jorhat are asked to examine the stretched of roads under the jurisdiction oftheir respective divisions.
- They shall identify vulnerable points of the roads and week bridges, and should keep men and materials ready for immediate repairing of damages, if caused.
- In the devastations of the earthquake any road and bridge might be damaged. The Executive Engineersof(i)PWD, State Road Division,Tezpur, (ii)PWD,Territorial Road Divisions

Rangapara/ Dhekiajuli/Sootea/Tezpur, (iii) PWD, NH division, Nagaon/Rangiya and (iv) PWD, NEC Division, Jorhat, shall have to be prepared for repairing of such damages in a short notice of time.

- The Executive Engineer, Zilaparishad, Sonitpur and the Chairpersons of the Municipal Boards and Town committees shall also remain prepared for repairing of the damages of the roads and bridges under their respective jurisdictions.
- In the event of occurrences of disaster, the telephone communication in the district might be disrupted.
- The General Manager of BSNL, Tezpur Circle shall keep men and materials ready for early restoration of mobile and land line telephone services of BSNL in the district immediately.
- The private mobile phone service providers shall also remain ready for early restoration of their respective services in the district.
- In the event of disruption of the telephones, both land line and mobile, the VHF of the Police Stations, Police Out posts, Army and CAPF Posts shall be utilized.
- To keep the VHF active in the event of devastation of an earthquake alternative sources of power should be kept ready in the Police Stations, Police Out posts, Army and CAPF Posts.
- In the event of failure of all systems of communications, the service of the human messengers shall be utilised.
- The Circle Officers, Block Development Officers, Officers-in-Charge of the Police Stations and Police Out Posts shall accordingly identify persons to be drafted as such messengers. In the hours of need service of such messengers should be utilised.

DUTIES ASSIGNED TO THE DISTRICT TRANSPORT OFFICER:

- There would arise the need of good numbers of vehicles for effective relief and rescue operation in the face of occurrence of disaster.
- The District Transport Officer, Sonitpur is assigned the responsibility of providing all types of vehicles required for rescue and relief operation.
- The District Transport Officer, Sonitpur shall prepare a Master Register of all types of vehicles of the district. The other information like the name of owners of the vehicles and their addresses with telephone nos shall also be incorporated in the Master Register.

ROLE OF APDCL:

- Power supply is a prerequisite for uninterrupted providing of many essential services related to rescue and relief operation.
- The CEO, Tezpur Electrical Circle, APDCL is entrusted the responsibility of arranging power supply in the district.
- The CEO, Tezpur Electrical Circle, APDCL shall keep his men and materials ready for immediate repairing of any damage in the power supply system and installations in the district.
- Arrangement of alternative sources of energy should be kept ready for running the power supply and installations of APDCL/AEGCL in the district.

ROLE OF DISTRICT ANIMAL HUSBANDRY & VETARY OFFICER:

- The District Animal Husbandry & Vety Officer, Sonitpur is vested with the responsibility of arranging fodder for the domestic animals affected in the disaster.
- The District Animal Husbandry & Vety Officer, Sonitpur shall also be responsible for arranging treatment of domestic animals in the affected areas.
- The disposal of the dead animals/ carcasses shall also be the responsibility of the District Animal Husbandry & Vety Officer, Sonitpur.
- For this purpose, the duties and responsibilities shall be delegated to the Vety Assistant Surgeons of the State Vety Hospitals of the district and also tie up with Army Vety Hospital, Missamari.
- The Vety. Assistant Surgeons of the State Vety Hospitals remain in touch with the concerned circle Officers.

DUTIES ASSIGNED TO THE WATER RESOURCES DEPARTMENT:

- The Executive Engineer, Water Resources Deptt, Tezpur Division is entrusted to the responsibility of repair of dykes/embankments of rivers due to disaster.

- Any obstruction created in the natural course of any river in the district shall be arranged to be removed by the The Executive Engineer, Water Resources Deptt, Tezpur.
- The Executive Engineer, Water Resources Deptt, Tezpur shall keep men and materials ready for discharging such duties.

Water Resources Department

S/no	Name	Designation	Contact No
1	Sri K. Barman	EE, TWRD	9435057596

FLOOD MITIGATION:

Flood mitigation refers to the measures aimed at prevention and preparedness. It reduces the actual or probable impact of floods on the people and their environment. The objective of flood mitigation is to control changes in the volume of run-off, peak stage of the flood, time of rise and duration of floodwaters, and location of flooding. The mitigation measures should be oriented to take proper care of these problems and thus will automatically reduce the impact of flood in the district. The various measures adopted or flood mitigation may be categorized in two groups structural and non-structural.

- Structural
 - Construction of embankments/flood walls along the riverbank and improvement of the channel (by WRD).
 - Construction of drainage system in the Tezpur town and other parts of the district (by PWD/UD).
 - Diversion of flood water (by WRD).
 - Careful location of new facilities, particularly community facilities such as schools, hospitals and other important infrastructure away from flood prone areas.
- **Non-structural**
 - Collection of daily rain fall data (by WRD).
 - Flood forecasting and warning (by WRD & General Administration).
 - Prepare detailed floodplain map of the district, based on extent of land submerged, and assessment of damages. Analyze how the pattern of flooding has changed over a period of time (by WRD & General Administration).
 - Plantation in the catchment areas to check soil erosion (by Forest Deptt/Soil Conservation Deptt),
 - Preparation of DDMP and awareness programme.

CYCLONIC STORM:

Sonitpur district is frequently strike by cyclonic storm during pre-monsoon season causing widespread damage to the crop and other properties. The main mitigation strategies for storm hazards are a well-informed public and an effective warning system. The following mitigation measures can be adopted to reduce the impact of cyclonic storm.

- Planting wind breaks in the most vulnerable locations (by DFO).
- Construction of strong wind safe public buildings which can be used for community shelter in settlements {by UD & PWD (Building)}.
- Crops can be protected by introducing agricultural practices and cultivation of those crops which are more resistant to high winds.

- Compilation of meteorological data for forecasting of storm (by Deptt. concerned).
- Public dissemination of information through mass media, poster campaigns and village meetings (by Dist. Administration).

FIRE ACCIDENT MITIGATION:

The following mitigation measures may be taken up to contain fire accident:

- Installation of fire extinguisher cylinders in all institutions (by concerned institute). Construction of fire hydrant in fire prone areas (by PHED/Police/DA).
- Installation of fire warning systems in community facilities such as in school and hospitals (by concerned institute). No attachment of thatch houses in govt. buildings (by DA).
- Awareness about the causes of fire accident in rural areas and motivate the villagers to construct their houses at sufficient distance from one another (by DA).

EPIDEMICS:

The Health Department and Veterinary Department are the nodal agency responsible for monitoring and control of epidemics. Mitigation measures for control of epidemics would include:

- Identification of areas prone to certain epidemics must be updated to access field requirements (by DMO & DVO).
- Testing laboratories in district hospital must be well equipped and updated (by DMO).
- Regular flow of data from both govt. establishment and NGOs run hospitals (by DMO & DVO).
- SOPs for any epidemic situation should be kept ready.
- All infrastructures should be made equipped to handle disaster situations.
- Analyzing and collating the data at regular intervals to access epidemiological monitoring requirements (by DMO/DVO).
- Awareness campaign to the PRI members and the villagers about various kinds of disease and their causes that are prevalent in the area (by DMO/DVO/DA).

ROAD ACCIDENTS:

Many lives were lost and casualties are reported annually due to road accident, which is caused due to reckless driving and poor road conditions. The following measures may be adopted to mitigate road accidents: -

- Installation of speed monitoring machine in busy areas (by Transport Department, police).
- Strict implementation of motor vehicle Act (Transport Department, Police).
- Installation of traffic sign boards (by Police).
- Carry of First Aid Box in every vehicle must be made mandatory (by Police/DTO (transport)).
- Insurance of all vehicles must be updated (by Police).
- Awareness about traffic rules should be imparted to all drivers and commuters through IEC (by police).

CHAPTER-V

RESOURCE INVENTORY/CAPACITY ANALYSIS

HEALTH SERVICE:

AVAILABLE NO.OF HEALTH FACILITIES IN THE DISTRICT:

Health Institutions:

- Tezpur Medical College & Hospital--1(One)
- District Hospital----- 2(Two)(Kanaklata Civil Hospital & MCH Hospital)
- C.L.M.Chest Hospital----- 1(one)
- Block PHC ----- 7(Seven)
- PHC ----- 1(OneRangapara)
- CHC----- 3(Dhekiajuli/NorthJamuguri/Chariduar)
- NPHC----- 25
- State Dispensary ----- 11
- SHC ----- 5
- Sub-Centre----- 287
- Riverne Hospital----- 2 Borsola (Bosa Simolu, Bhojkhuwa Chapori),
- MCWC-----1(Tezpur)
- Central tea Hospital ----- 1(Phulbari)
- Post Mortem centre----- 2
- Baptist Christian Hospital --- 1
- Mobile Medical unit(MMU)---1
- Boat Clinic ----- 1
- Tea Garden with Hospital---- 72
- Army Hospital(155B.H)----- 1
- Mental Hospital----- 1

LIST OF NURSING HOME FUNCTIONING UNDER SONITPUR:

Sl No.	Name of Nursing Home
1	GATE Sukhada Hospital & Diagnostic Centre, Nikamul, PO.Majgaon,Tezpur
2	E.M.M Hospital & Research Centre R.S.Road,Tezpur, PO.Tezpur
3	Gogoi Nursing Home, SM Road, Jaymati Pather, Tezpur
4	Sky lark Hospital & Research Centre Civil Hospital road, Tezpur.
5	B.K.Memorial Hospital, Natunpara,Tezpur
6	Ananta Memorial Hospital & Research Centre, Murhateteli, Tezpur
7	Tezpur Eye Hospital, Kamar chuburi,Tezpur
8	B.J.Hospital, Mission Chariali,Tezpur
9	Baptist Christian Hospital, Mission Chariali,Tezpur
10	Nemcare Hospital,Tezpur
11	TIMES Hospital,Tezpur
12	Child Care Clinic,Ward No-1,Dhekiajuli(Near Bus stand)
13	Seva Nivas Hospital, Dhekiajuli
14	J.J.Hospital, Dhekiajuli,Sonitpur

Total Population of both Sonitpur & Biswanath District:

1,924,110as per 2011Census and 2,133,549 as per National Health Mission, Sonitpur, AssamReport, 2018.

Control Room Headquarter (District Level)

Commanding Authority: Joint Director of Health Services, Sonitpur
Address: O/O the Joint Director of Health Services, Sonitpur, Tezpur
Contact No.: 03712-796418
Mail ID: jdhstzpur@gmail.com, jdhs.sonitpur@gmail.com

Activities of Control Room

Receiving and sharing of information to respective departments & mobilization of Emergency Response Teams (ERT) to affected area.

DISTRICT HEALTH INFRASTRUCTURE

1. Doctors : 103 nos.
2. ANM : 39 nos.
3. GNM : 73 Nos.
4. MPW (MALE) : 97 Nos.
5. Malaria Worker : 70 Nos.
6. Lab. Tech : 14 Nos.
7. ASHA & ASHA Supervisor : 1116, Sup- 95 Nos.
8. Public Health Staff : 28 Nos.

DISTRICT LEVEL EMERGENCY RESPONSE TEAM

Sl No	Name of the Person	Designation	Contact No
1	Dr Biman Sarma	Jt. DHS , Sonitpur	9435188887
2	Dr Tilak Bhattacharjee	DSO, IDSP	8822074942
3	Dr. Pradip Sharma	SDM & HO	9435081237
4	Dr. (Mrs) Subhalaxmi Bora	Epidemiologist ,IDSP	7002807683
5	Mr. Binay Das	DPM	6001164688
6	Mr. Prasanta Das	i/c PMA	6001718443

Total Population of Flood affected area of **BIHAGURI BPHC**: 62070

Children: 261

Pregnant & Lactating Women of Flood affected area: 26

Elderly Person: 10

Person with Disability: 18

Person with Severe Disease: 10

Flood meeting Heald: 4

Total Population of Flood affected area of **DHEKIAJULI BPHC**: 20030

Children: 3613

Pregnant & Lactating Women of Flood affected area: 287

Elderly Person: 334

Person with Disability: 169

Person with Severe Disease: 3

Total Population of Flood affected area of **BALIPARA BPHC**: 15000

Children: 2031

Pregnant & Lactating Women of Flood affected area: 417

Elderly Person: 1483

Person with Disability: 229

Person with Severe Disease: 3

Total Population of Flood affected area of **NORTH JAMUGURIBPHC**: 10000

Children: 1627

Pregnant & Lactating Women of Flood affected area: 151

Elderly Person: 407

Person with Disability: 167

Person with Severe Disease: 3

IV. Critical infrastructure: **TMCH &KCH**

V. Essential Life saving Medicine: Adequate

VI. Action Plan for Relief Camp: 40

Bihaguri PHC Duty Roster

Nodel Officer: Dr. Biswajit Hazarika (Mobile no. 8638045876)

Rapid Response Team (Team- A)

1. Dr. Dipankar Haoi, M & HO
2. Alluddin Ahmed, MPW
3. Sumitra Majhi, ANM
4. Dipali Das ANM
5. Utpal Bodo, SI

Rapid Response Team (Team- B)

1. Dr. Jiba Dutta, MO(Ayur)
2. Arpana Thakuria, ANM
3. Sanjeeb Bhuyan, MPW
4. Usha Kalita, ANM
5. Bijoy Borah, RHI

Balipara PHC Duty Roster

Nodel Officer: Dr. Rajin Rajbonshi (Mobile no. 7002285848)

Rapid Response Team (Team- A)

1. Dr. Jurit Pegu, Sr. M & HO
2. Trishna Borah, ANM
3. Hema Kanta Borah, MPW
4. Ratul Mahanta, FW

Rapid Response Team (Team- B)

1. Dr. Haren Borah, M& HO
2. Kripaloni Topno, ANM
3. Gulap Patangia, Health Astd.
4. Kajal Das, MPW
5. Samez Ahmed, MPW

Medical Team for Dhekiajuli BPHC

Nodel Officer: Dr. Pradip Nath (Mobile no. 8135882251)

Rapid Response Team (Team A)

1. Dr. Inzamam UI Mahmad, MO
2. Pulin Narzary, LHV
3. Abdul Kalam, MPW

Rapid Response Team (Team B)

1. Dr. Ramen Basumatary, MO (AYUR)
2. Neon Koch, MPW.
3. Philomona Bakla, LHV

Medical Team for North Jamuguri BPHC

Nodel Officer: Dr. Palashmoni Keot (Mobile no. 9435173260)

Rapid Response Team (Team A)

1. Dr. Mirban Kathaepi, M.O
2. Matu Malakar, ANM
3. Haridev Haloi, MPW

Rapid Response Team (Team B)

1. Dr. Gyandeep Nath, MO
2. Purabi Deka, ANM
3. Zulfiqar Rahman, MPW

Public Health Infrastructure Sonitpur District

Sl. No.	As per Govt. of Assam Standard	Type of Health Institution	Sonitpur
1	Medical College	Medical College	1
2	District Hospital	District Hospital	1
3	Sub District Hospital (Below DH)	Sub District Civil Hospital	0
4	Community Health Centre	Community Health Centre	3
5	Model Hospital (CHC Standard)	Community Health Centre	6
6	No. of Block PHC / Health Block Including reporting Block	Block PHC	5 (Rangapara PHC is include as R. Block)
7	PHC	PHC	2
8	Mini PHC	PHC	2
9	New PHC	PHC	7
10	Riverine PHC	PHC	2
11	State Dispensary	PHC	8
12	Subsidiary Health Centre	PHC	1
13	Urban Health Centre	PHC	1
14	Other PHC (MCWC)	PHC	1
15	Health Sub Centre	SC	146
16	Mobile Medical Unit (Run by 3 rd Party)	Mobile Medical Unit	2
17	Boat Clinic	Boat Clinic	1
18	Private Nursing Home / Clinics	Private	16
19	Tea Garden Manage Hospitals (Including 21- PP Tea Garden Hospitals)	Private	38
Total			245

LIST OF BOAT OWNER UNDER TEZPUR REVENUE CIRCLE

1. Sur Bahadur Chetry, Jharani: -8638963249
2. Sankar Nath, Tinikhoria: -8472915919
3. Krishna Sainakhi, Tinikhoria: -9707884675
4. Raju Kumar Sahani, Tinikhoria: -8493872645
5. Bipul Adhikari, Dhonia Sisua{ (Burhachapori)NCvillage}:8638310827

Number of Raised Platforms:

- a. Tinikharia - 1No.
- b. Jharani - 1No
- c. Burahchapari - 2Nos.

THELAMARAREVENUECIRCLE**List of Raised Platform:-**

SlNo	RaisedPlatform	Mouza
1	Siporia Sapori	Borgaon
2	Bhara Singiri Janghal	Borgaon
3	Nabil Kachari	Borgaon
4	Botola Gaon	Borgaon
5	Tatshal L.PSchool	Missamari
6	Kamar chuburi L.PSchool	Naharbari
7	Borbil Pathar L.PSchool	Naharbari
8	New Thang bhanga Plathform	Borgaon
9	Old Thangbhanga Plathform	Borgaon
10	Tinkore Platform	Borgaon
11	Butmari Platform	Borgaon
12	Khundalia Chapori Platform	Borgaon
13	Khechari Tapu Platform	Borgaon
14	Erraati Chapori Platform	Borgaon

Name of Owners of Boats for available Durin gFlood:-**List of Available Machine Boats and Countr yBoats:-**

Sl No	Name	VillageName	ContactNo
1	Sri Chandra Boro	Borgaon Sapori,	9678116678
2	Sayad Ali	Bharasingiri	8638195615
3	Nur Islam	Bharasingiri	7635932917
4	Muk Ali	Bharasingiri	--
5	Mazibur Rahman	Bharasingiri	8638192583
6	Nurjul Islam	Bharasingiri	9957942984
7	Suleman Ali	Bharasingiri	--
8	Arfan Ali	Bharasingiri	9954115729
9	Jugbar Ali	Bharasingiri	--
10	Abdul Kadir	Bharasingiri	7636040670
11	Iddish Ali	Bharasingiri	6900269107
12	Jiyabur Rahman	Bharasingiri	7637995850
13	Abdul Malik	Bharasingiri	8099124781
14	Khalil Uddin	Bharasingiri	6900510773
15	Kuddus Ali	Bharasingiri	9101130320
16	Sabed Ali	Bharasingiri	8811980036
17	Afbaj Uddin	Bharasingiri	9678862359
18	Miraj Ali	Bharasingiri	--
19	Majibur Rahman	Bharasingiri	8921945305
20	Amir Ali	Bharasingiri	9101959327
21	Affrajuddin	Bharasingiri	8011605365
22	Amir Ali	Bharasingiri	7896313016

DHEKIAJULI REVENUE CIRCLE

Similarly, a number of raised platforms are being identified. BDOs have been entrusted with the responsibility of constructing toilets, if required, on the site of the raised platforms. SDO, PHE, Dhekiajuli is to install required no of hand tube wells on the site with proper steps to ensure clean drinking water. Names of identified raised platforms are at No. 1 No. Basasimalu, 2 No. Basasimalu, Borbhagia & NizBorsola.

CHARIDUAR REVENUE CIRCLE

Partial flood occurs in the following villages. There is no precedent of heavy flood in these villages. However, keeping in view any emergency situation and to combat with the flood some relief centers, details of boat in each village have been identified and given below along with others details.

Sl No	Name of Village	Name of G.B./ G.P. Secy.	Contact No.	Name of owner of Boat	Contact No.
1	Berajan	Kesab Sarmah	6001187798	i) Saddam Hussain, S/o- Lt. Suruj Ali	97078-17609
		GP. Secy- Jagat Barmudoi	6001758821	ii) Khairul Islam, S/o- Lt. Suruj Ali	80116-48976
				iii) Saikul Islam, S/o- Lt. Nur Hussain	88128-77674
				iv) Abul Bassar, S/o- Lt. Nur Hussain	6002253229
				v) Ainul Haque, S/o- Lt. Asmat ali,	7099229477
				vi) Ajar Ali, S/o- Sahed Ali,	9101540496
				vii) Saidul, S/o- Samar Ali	80118-06449
				viii) Inush Ali, S/o- Abdul Najeb Ali	76358-26736
				ix) Hajrat Ali, S/o- Nassaruddin	7099229754
2	Rajgarh	Sri Mukunda Boro, GB	9678465366	i) Safiqul Islam,	87539-36320
		GP. Secy- Jagat Barmudoi	6001758821	ii) Salimuddin	70997-63207
				v) Majibur Rahman	8812035390
				vi) Jakir Hussain	9101927355
				vii) Ajibur Rahman	8590039640
				viii) Mirajali	8135992076
3	Baithabhang Gaon	Sri Mantu Orrang, GB. Ph.no	7896313040, 6003788497	Official boat will be provided	
	Sri Manujkr Newar, GP. Secy.	9365720328			
4	Baithabhang Bangali	Sri Mantu Orrang, GB	6003788497	Official boat will be provided	
		Sri Manujkr Newar, GP. Secy.	9365720328		
5	Sarupat Gaon	Sri Baloram Gowala, GB	9854343031	Official boat will be provided	

		Sri Manuj kr Newar, GP. Secy.	9365720328		
6	Tubukijhar	Sri Baloram Gowala, GB.	9854343031	Official boat will be provided	
		Sri Manujkr Newar, GP. Secy.	9365720328		
7	RangajanMiri Gaon	SriLakhiram Kutum, GB.	-----	i)Dewkan Narah	
		SriMohanSaikia	9365589837	ii) NirmaPadum	
8	Bindukuri	SmtiJulanBora,GB.	9127022752	Officialboatwillbe provided	
		SriAnijahanBegum	7670064592		
9	Kathalguri	SmtiJulanBora,GB.	9127022752	Officialboatwillbe provided	
		SriAnijahanBegum	7670064592		
10	Tinigharia	KridhnaChetry (Incharge)	9859182677	Officialboatwillbe provided	
		SriMohanSaikia	9365589837		
11	1No.Velowater	Md.AbdulKashem GB.	9101939919	Officialboatwillbe provided	
		SriAjitSarma,GP. Secy.	8135955343		
12	2No.Velowater	Md.AbdulKashem GB.	9101939919	Officialboatwillbe provided	
		SriAjitSarma,GP. Secy.	8135955343		
13	DekarGaon	SriBiswaMech,GB.	9401327539	Officialboatwillbe provided	
		SriPareshKalita,GP. Secy	7002774121	Officialboatwill be provided	
14	BorjuliSonajuliReGt	SriTarunNath,GB.	.9678937730	Officialboatwillbe provided	
		SriHarenBaruah,GP. Secy.	9954865150		
15	Dighali	SriKosheswarKurmi Kurmi,GB.	9957826702	Officialboatwillbe provided	
		SriLukumoniBora	86380814373		
16	Eragaon	SriPradipBhuyan, GB.	8011524672	Officialboatwillbe provided	
		SriLukumoniBora	86380814373		
17	Udmari	SriPradipBhuyan, GB.	8011524672	Officialboatwillbe provided	
		SriLukumoniBora	86380814373		
18	DhekeriGaon	SriMantuDas,GB.	8486165833	Officialboatwillbe provided	
		SriLukumoniBora	86380814373		
19	PakbilGaon	SriDipenBora,GB.	7002455277	Officialboatwillbe provided	

		SriPremNarayan Bor, GP. Secy	9365672409		
20	Bamgaon	SriRajenMedhi,GB	6001030375	Officialboatwillbe provided	
		SriPremNarayan Bor, GP. Secy	9365672409		
21	PuranaHatKhola	SriRajenMedhi,GB	6001030375	Officialboatwillbe provided	
		SriPremNarayan Bor, GP. Secy	9365672409		
22	Akabasti Bangali	SriPremBahadur Tamang,GB	7638891362	i)Md.AhmedAli	9954778277
		PrabinSwargiyari	7896099369	ii)NarayanTasa	9859265207
				iii)BhaskarTasa	9854438407
23	AkabastiMiri	SriPremBahadur Tamang,GB	7638891362	Officialboatwillbe provided	
		Shri Basudev Hazarika,GP.Secy.	9435485214		
24	GudamghatGaon	SriPrafullaTanti,GB	8811903927	Officialboatwillbe provided	
		PrabinSwargiyari	7896099369		
25	GudamghatKachari	SriPrafullaTanti,GB	8811903927	Officialboatwillbe provided	
		PrabinSwargiyari	7896099369		
26	GudamghatMiri	SriPrafullaTanti,GB	8811903927	Officialboatwillbe provided	
		PrabinSwargiyari	7896099369		
27	KalabariChapori	SriKrishnaBdr. Thapa,GB.	80110-41153	Officialboatwillbe provided	
		Shri Basudev Hazarika,GP.Secy.	9435485214		
28	BokagaonChapori	SriKalicharanNangte, GB.	9854011315	Officialboatwillbe provided	
		Shri Basudev Hazarika,GP.Secy.	9435485214		
29	Garhali	SriKalicharanNangte, GB.	9854011315	Officialboatwillbe provided	
		Shri Basudev Hazarika,GP.Secy.	9435485214		
30	KekokaliNepali	SriJitenTalukdar,GB.	9101821131	Officialboatwillbe provided	
		PrabinSwargiyari	7896099369		
31	KekokaliBangali	SriDipakNarah,GB.	7578091615	i)DhantiRegon	96781- 39264
		PrabinSwargiyari	7896099369		
32	KekokaliMiri	SriDipakNarah,GB.	7578091615	Officialboatwillbe provided	
		PrabinSwargiyari	7896099369		
33	MiriPathar	SriDipakNarah,GB.	7578091615	Officialboatwillbe	

		PrabinSwargiyari	7896099369	provided	
34	No.2MiriPathar	SriDipakNarah,GB.	7578091615	i)MohenBori	9954530715
		PrabinSwargiyari	7896099369	ii)DebishanNarah	6002253818
35	KaldarGhat	SriDipakNarah, GB.	7578091615	Officialboatwillbe provided	
		PrabinSwargiyari	7896099369		
36	BakulaGaon	Smt.SumitraSonar, GB.	8402934026	Generally,Boatsare not required for relief operation	
		SriDipakDas, GP.Secy.	8638615597		
37	Burha Gaon (Khoilamari)	SriBabulRajbangshi, GB	9954717380	NoBoatasperGaon Burah	
		SriTaraSinghNewar, GP.Secty	8638440857		
38	BurhaGaonchapori	SriUmechKoch	9707484404	i)RamNathSahani ,S/O-Sitaram,	6000891101
		Shri Basudev Hazarika,GP.Secy.	9435485214	ii)KishorSahani,S/o. Sandeswar	6001484058
				iii)PrahlladSahani	

NADUAR REVENUE CIRCLE

List of Boat Owners:

1) Zone-2 (Borbhogiya, Murhadol, Chilabandha)

Sl.No	Name	NumberOfBoat	NameoftheVillage	ContactNo.
1	Sidam Malodas	1	Gomiripal, Malobasti	9577186628
2	Kunja Das	1	Sengelimara, Panpur	7399765042
3	Dilip Das	2	Sengelimara	7399573173
4	Susil das	1	Sengelimara	9859723789
5	Ranjit Das	1	Sengelimara	9854178468
6	BhaktaDas	1	Sengelimara, Bishnupur	9132468396
7	JadabDas	2	Sengelimara	9859264414
8	RamDas	1	Sengelimara	9854550369
9	BipulDas	1	Sengelimara	8751812173
10	Gurudas	1	Sengelimara	9613224130
11	GopalDas	1	Sengelimara	9854550363
12	PuniramDas	1	Sengelimara	9577275910
13	HemuDas	1	Sengelimara	7399799994
14	RanjitDas	1	Sengelimara	9854178468
15	GuruDas	1	Sengelimara	9613224130
16	GopalDas	1	Sengelimara	8752094612
17	BipulDas	1	Sengelimara	7399573061
18	ThaneshwarDas	1	Sengelimara	7399408395
19	Gujardas	1	Sengelimara	7399774270
20	Shyamdas	1	Sengelimara	9613919488
21	BasudevBurathuki	1	No-1Sitalmari	9613106673

22	YadavKarki	1	Parejan	9854179460
23	AnandaSarkar	1	KumarGaon	9613937716
24	BaidyonathDas	1	KumarGaon	9859714083
25	Krishna MaloDa	1	KumarGaon	9577186628
26	Sitra Das	1	KumarGaon	7399936832
27	SambhuMaloDas	1	KumarGaon	7399800133
28	KrishnaHaldar	1	KumarGaon	7035567764
29	SushilBarman	1	KumarGaon	9954950382
30	NitaiBarman	1	KumarGaon	9854650891
31	BishnuMaloDas	1	KumarGaon	7035925196
32	SushilSamlagai	1	KumarGaon	9577261408
33	SidamDas	1	KumarGaon	7035633139
34	GopalBorah	1	KumarGaon	9957659726

NameoftheTruckOwners(Zone-2)-

Sl. No	Name of th eowners	Name of the village	Contact Number
1	SaratHazarika	Panigaon	7575972310
2	JayantaRajbanshi	Panigaon	7662825145
3	BishnuChetry	Sutiam	8751978933
4	SidanandaDas	Sengelimara	9577261680

Name of the Tractor Owners(Zone -2)-

Sl.No	Nameoftheowners	Nameofthevillage	ContactNumber
1	PadumNath	Panigaon	8486058437
2	SaratHazarika	Panigaon	7575972310
3	NarenNath	Panigaon	8403904566
4	JayantaRajbanshi	Panigaon	7662825145
5	PadumKakati	Panigaon	8486117305
6	Bokul Bora	Panigaon	9613942565
7	HarenNath	Panigaon	9707570035
8	Dhrubajyotinath	Panigaon	8486816851
9	TapanBora	Panigaon	9864664254
10	KrishnaNewar	Tarajan	9706038506
11	TekBahadurPowrel	Kholihamari	7399248740
12	ChandanTimsina	Kumargaon	9859610799
13	RupomSarmah	Kumargaon	9854647777
14	TaranidhiAcharjya	Kumargaon	9954290624
15	DimbeswarAcharjya	Kumargaon	7399200307
16	SukurAli	Digholisapori	9854524496
17	NurIslam	Digholisapori	9859221011
18	Md.Tobjul	Digholisapori	
19	Ajjur Rahman	Digholisapori	9577763058
20	Nurul Amin	Digholisapori	9854933370
21	Saiful Islam	Digholisapori	
22	SarbirUddin	Sokighat	9859170788
23	Pabitradas	Sengelimara	9854604604
24	DipuSarma	Kumargaon	9859055506
25	NarayanAcharjya	Kumargaon	9577613678
26	PadmalalSarma	Sengelimara	9854454513

List of JCB Owners(Zone-2)-

SINo	Name Of the Owners	Name of the Village	Contact No	TotalNos.
1	Siraj Ali	Batiyamari	9365072419	01
2	Ranjan Bhattacharyya	Nandikeswar	8876089963	01
3	Forest Department	-----	-----	03

AVAILABLE RESCUE MATERIALS IN CIVIL DEFENCE DEPTT

The office of the Deputy Controller, Civil Defence has apprised the District Commissioner, Sonitpur that following human resource and rescue materials/instruments are available in the office:

1. In the District Civil Defence organization is purely Voluntary basis
There is warden setup in Civil Defence District.

- Chief warden----- 1 whole Dist.
- Dy.Chiefwarden ----- 1 wholeDist.
- Divisional warden ----- 1per200000population.
- Dy. Divisional warden--- 1per200000population.
- Postwarden----- 1per20000population.
- Dy.Postwarden----- 1per20000population.
- Sectorwarden----- 2per4000population.

Available warden:-

NAME OF THE WARDEN	DESIGNATION	CONTACTNO
Sri Hamanta Nath sarma	Chief warden	9954650255
Sri Rajani Borah	Dy. Chief warden	8721985603

Manpower of Civil Defence Tezpur staff :-

1. Sri Basanta Deka ,Dy.Controller -- 9859934118
2. Sri Mina Chutia Konwar, Asstt.Dy.Controller(Jr)-976172929
3. Jayanta Malakar, Demonstrator cum Wireless Operator (Contact No. 9954232996)

AVAILABLE RESOURCES AND EQUIPMENTS

Sl No	Items/Equipment's	No.of Equipment	Owner's Name/Address and Contactno.	
			Government Department	Corporate/private owners
1	Fire Tender	7nos. 2Nos. 2Nos. 2Nos.	Tezpur Fire Station, Sonitpur Dhekiajuli Fire Station, Sonitpur Rangapara Fire Station, Sonitpur Jamuguri Fire Station, Sonitpur	
2	Breathing Apparatus	2Nos.	Dhekiajuli Fire Station, Sonitpur	
3	Extension Ladder	2Nos. 2Nos.	Dhekiajuli Fire Station, Sonitpur Rangapara Fire Station, Sonitpur	
4	Jack with ton lift	2Nos. 2Nos. 2Nos.	Dhekiajuli Fire Station, Sonitpur Rangapara Fire Station, Sonitpur Jamuguri Fire Station, Sonitpur	
5	Excavators(JCBs)			Sri Mukul Lahkar,
6	Dry Chemical Powder	10Nos. Nos. Nos. 15Nos. 4Nos.	Tezpur Fire Station, Sonitpur Dhekiajuli Fire Station, Sonitpur Rangapara Fire Station, Sonitpur Jamuguri Fire Station, Sonitpur Civil Defence, Sonitpur	
7	Recovery Van/ Truck	40Nos	Tezpur Fire Station	

8	Ambulance	1No	District Police	
9	Tractors	1No.(Not Serviceable)	O/OEE,PED,SonitpurState Road Division,Tezpur	Sri.BenudharNath,
10	PatromaxSafetylamp	3Nos.	RangaparaFireStation,Sonitpur	
11	AluminiumExecuti on Ladder- 35'ft (Different type)	4 Nos.2 Nos.2 Nos. Nos. Nos.	TezpurFireStation,Sonitpur Dhekiajuli Fire Station, Sonitpur Rangapara Fire Station,Sonitpur Jamuguri Fire Station,Sonitpur CivilDefence,Tezpur,Sonitpur	
12	AsbestosSuit &Blanket	2Nos. Pair Pair 24Nos.	TezpurFireStation,Sonitpur Dhekiajuli Fire Station, Sonitpur Rangapara FireStation,Sonitpur CivilDefence,Tezpur,Sonitpur	
13	Axe(Different Type)	2Nos.(Bigtype) 10Nos. 10Nos. 5Nos.	TezpurFireStation,Sonitpur Dhekiajuli Fire Station, Sonitpur Rangapara Fire Station,Sonitpur JamuguriFireStation,Sonitpur	
14	BoltCutter	2Nos. 2Nos.	TezpurFireStation,Sonitpur Dhekiajuli Fire Station,Sonitpur	
		Nos. Nos.	RangaparaFireStation,Sonitpur Jamuguri Fire Station, Sonitpur	
15	Electricgenerators	No. Nos. 2Nos.	Tezpur Fire Station, SonitpurDhekiajuliFireStation,Sonitpur JamuguriFireStation,Sonitpur	
16	WaterPumpSets	2Nos. 1No. 1No. 1No.	Tezpur Fire Station, SonitpurDhekiajuli Fire Station, SonitpurRangaparaFireStation, Sonitpur JamuguriFireStation,Sonitpur	
17	FireRescueBlanket	4Nos 8Nos	Tezpur Fire Station, SonitpurJamuguriFire Station, Sonitpur	
18	Crowbar	No. Nos. 4Nos. 6Nos.	TezpurFireStation,Sonitpur Dhekiajuli Fire Station, Sonitpur Rangapara Fire Station,Sonitpur JamuguriFireStation,Sonitpur	
19	DoorBreaker	5Nos 5Nos 1No. 2Nos.	TezpurFireStation,Sonitpur Dhekiajuli Fire Station, Sonitpur Rangapara Fire Station, Sonitpur JamuguriFireStation,Sonitpur	
20	EmergencyLight	2Nos	TezpurFireStation,Sonitpur	
21	WireCutter	1No	TezpurFireStation,Sonitpur	
	EngineBoats	4Nos. 2Nos.		Dhekiajuli RevenueCircle TezpurRevenueCircle

22	CountryBoats	10Nos. 8Nos. 15Nos. 38Nos.		Dhekiajuli RevenueCircle TezpurRevenue CircleChariduar Revenue E Circle NaduarRevenueCircle
23	InflatedRubberBoat	2Nos.	WaterResourceDeptt.	
24	Fire Extinguisher(Diff.Type)	CO216Nos AFFF5Nos 10Nos 4Nos 10Nos.10Nos	Tezpur Fire Station, SonitpurDhekiajuli Fire Station, SonitpurRangaparaFire Station,SonitpurJamuguriFireStation,So nitpur CivilDefence,Tezpur,Sonitpur	
25	FireApproximatedSuits	2Nos.	JamuguriFireStation,Sonitpur	
26	FirstAidBox	71Nos 1No. 1No. 1No. 5Nos.	DistrictPolice Dhekiajuli Fire Station, SonitpurRangaparaFire Station,SonitpurJamuguriFireStation,So nitpur CivilDefence,Tezpur,Sonitpur	
27	Hammer (Diff.Type)	1No. 72Nos. 2Nos. 4No. 1No. 5Nos. 5Nos.	O/OEE,PED,SonitpurStateRoad Division,Tezpur DistrictPolice TezpurFireStation, SonitpurDhekiajuli Fire Station, SonitpurRangaparaFire Station,SonitpurJamuguriFireStation,So nitpur CivilDefence,Tezpur,Sonitpur	
28	NightVisionDevice	5Nos.	DhekiajuliFireStation,Sonitpur	
	LifeJacket	276 Nos. 2Nos. 5Nos. 2Nos.	DistrictPolice Tezpur FireStation,Sonitpur Dhekiajuli Fire Station, SonitpurRangaparaFire Station,Sonitpur	
29	LifeBuoy	5Nos 2Nos.	Tezpur FireStation,Sonitpur RangaparaFireStation,Sonitpur	
30				
	Shovel	1No 55Nos. 20Nos 10Nos 15Nos. 8Nos.	O/OEE,PED,SonitpurStateRoad Division,Tezpur DistrictPolice TezpurFireStation, SonitpurDhekiajuliFireStation, Sonitpur RangaparaFireStation,Sonitpur	
			CivilDefence,Tezpur,Sonitpur	
31	SteelHelmet	790 Nos. 20Nos. 7Nos.	DistrictPolice TezpurFireStation, SonitpurRangaparaFire Station,Sonitpur	

32	Tarpaulins	60Nos. 2Nos. 2Nos. 2Nos. 2Nos. 2Nos.	DistrictPolice Tezpur Fire Station, SonitpurDhekiajuliFire Station,SonitpurJamuguri Fire Station, SonitpurBNC Fire Station, Sonitpur GohpurFireStation,Sonitpur	
33	Tentwithpost	100 Nos. 1No. 1No.	DistrictPolice TezpurFireStation, SonitpurDhekiajuliFire Station,Sonitpur	
34	TorchLight	70Nos. 1No. 1No.	DistrictPolice Tezpur Fire Station, SonitpurDhekiajuliFireStation,Sonitpur	
35	GasCutter	1Nos	TezpurFireStation,Sonitpur	

NGO PROFILE:

SL. NO.	Name and address of the NGO	Name of the President and Secretary with PhNos
1	Edupur Foundation, Tezpur Dist: Sonitpur, Assam, Pin:784001	Director:Sri Amrit Rajkhowa (Contact no. 9435856413)
2	Batbrikha Foundation, Tezpur Dist:SonitpurAssam, Pin:784001	Secretary:Sri Gautam Katak Ph nos: 8486369464
3	Women Care and Children Blooming Council, India Tezpur	Secretary: Smti Malabika Majumber Ph No: 9957628013
4	DGH Foundation, Kundarbari, Tezpur	Director: Smti Himadri Sarma Ph. No.: 9706563485
5	Brahmaputra NGO under Project Smile, Tezpur	Secretary: Smti Dulumoni Borah P hNo: 8638653661
6.	First Hope NGO, Dhekiajuli	President: Sri Rajib Paul Ph. No.: 9435188860

CHAPTER-VI

ROLES & RESPONSIBILITIES OF LINE DEPARTMENTS

HEALTH & FAMILY WELFARE DEPARTMENT:

The Joint Director (Health) is required to have list of officials of his department working at different institution/locations. Whenever situation arises, he should be in a position to dispatch reasonable numbers of doctors, para medical staff, medicines and other equipment to the site of occurrence of disaster whether it is flood or any other natural calamity e.g. earthquake, cloud-burst, drought etc. It is also necessary that he should have sufficient medicines in stock that should be available all the time. Lifesaving drugs should be utilized and replenished on and on.

Prevention Activities:

- ❖ Assess preparedness level at District and Block levels.
- ❖ Prepare a list of hospitals, PHCs, CHCs, dispensaries and other institutions located in the area.
- ❖ Prepare list of doctors and para-medical staff already available in each of the areas and the number of additional hands of each category that may be required in each of the areas in case of severe emergency.
- ❖ Prepare list of doctors and para-medical staffs of different category who can be withdrawn from their places of work and their services utilized for emergency relief work.
- ❖ Ensure that adequate stock of medicines, vaccines and disinfectants likely to be necessary are kept at the district and sub-divisional headquarters.
- ❖ Keep ready materials for augmenting the hospital beds by at least 10 in case of necessity and opening one camp dispensary for each of the very vulnerable areas.
- ❖ Arrange for mobilizing at short notice two medical relief teams at the district HQ so as to rush them for relief work.
- ❖ Prepare a detailed plan for utilizing the doctors and other voluntary organizations in the district if so required.
- ❖ Take measures for prevention of epidemic and arrange vaccinations against smallpox, cholera, typhoid etc. of the people in these areas.
- ❖ Identification of areas endemic to epidemics and natural disasters.
- ❖ Identification of appropriate locations for testing laboratories.
- ❖ Listing and networking with private health facilities.
- ❖ Strengthening of disease surveillance, ensuring regular reporting from the field level workers (ANMs/LHV etc) and its compilation and analysis at the PHC and District levels, on a weekly basis (daily basis in case of an epidemic or during natural disasters), forwarding the same to the State Disease Surveillance Cell and monthly feedback from the State to the district and from the District to the PHC.
- ❖ Formation of adequate number of mobile units with trained personnel, testing facilities, communication systems and emergency treatment facilities.
- ❖ Identification of locations in probable disaster sites for emergency operation camps.
- ❖ Awareness generation about various infectious diseases and their prevention.
- ❖ Training and IEC activities
- ❖ Training of field personnel, Traditional Birth Attendants, community leaders, volunteers, NGOs and CBOs in first aid, measures to be taken to control outbreak of epidemics during and after a disaster, etc.
- ❖ Arrangement of standby generators for every hospitals.
- ❖ Listing of vehicles, repair of departmental vehicles that will be requisitioned during emergencies for transport of injured.
- ❖ Vector Control programme as a part of overall community sanitation activities.
- ❖ Surveillance and spraying of water bodies for control of malaria.
- ❖ Promoting and strengthening Primary Health Centers with network of para-professionals to improve the capacity of surveillance and control of epidemics.
- ❖ Establishing testing laboratories at appropriate locations to reduce the time taken for early diagnosis and subsequent warning.
- ❖ Establishing procedures and methods of coordination with the local authorities/departments and NGOs to ensure that adequate prevention and preparedness measures have been taken to prevent and / or minimize the probable outbreak of epidemics.
- ❖ Identification of areas prone to certain epidemics and assessment of requirements to control and ultimately eradicate the epidemic.
- ❖ Identification of appropriate locations and setting up of site operation camps for combating epidemics.

Response Activities:

- ❖ Alert sub-ordinate officers and staff for emergency on receipt of warning.
- ❖ Check vehicles, equipment's, stores etc. and draw up tentative programme of action.
- ❖ Immediately visit the affected areas along with on medical relief team.
- ❖ Start measures for health relief in an institution located conveniently in the affected area.
- ❖ Make immediate arrangements to open additional camp dispensaries, if necessary.
- ❖ Utilize the services of Red Cross and other VOs.
- ❖ Frequently visit the affected areas and ensure effectiveness of health measures.
- ❖ Decide immediately on isolation of certain patients, if necessary and arrange for isolation.
- ❖ Strengthening of drug supply system with powers for local purchase during LO.
- ❖ Situational assessment and reviewing the status of response mechanisms in known vulnerable pockets.
- ❖ Ensure adequate availability of personnel in disaster sites.
- ❖ Review and update precautionary measures & procedures and apprise the personnel who will be implementing those.
- ❖ Disinfection of water bodies and drinking water sources.
- ❖ Immunization against infectious diseases.
- ❖ Ensure continuous flow of information.

Recovery Activities:

- ❖ Continuation of disease surveillance and monitoring.
- ❖ Continuation of treatment, monitoring and other epidemic control activities till the situation are brought under control and the epidemic eradicated.
- ❖ Trauma counseling.
- ❖ Treatment and socio-medical rehabilitation of injured or disabled persons.
- ❖ Immunization and nutritional surveillance.
- ❖ Long term plan to progressively reduce various factors that contribute to high level of vulnerability to diseases of population affected by disasters.
- ❖ Restore equipment and stores.
- ❖ Repair or replace damaged equipment's.
- ❖ Arrange for disposal of unused medicines and disinfectants.

WATER RESOURCES DEPARTMENT:

PreventionActivities:

- ❖ Visit to generally flood affected areas and classify the different areas and localities of the district on the basis of vulnerability.
- ❖ Assesspreparednesslevelandassessment ofdangerlevelsfor widepublicityofthoselevels.
- ❖ Activateflood-monitoringmechanisms.
- ❖ Providewater levelgaugeatcriticalpointsalongtherivers, damsandtanks.
- ❖ Re-prepare and update the map if there be any change in classification of areas shown in the map prepared for generally flood affected areas and location of flood protection structures.
- ❖ Diggingoflinkdrainsandotherdrainstopreventwatercongestioninlocalized depressions.
- ❖ Constructionofbundsorrepairtobundstoprotectagriculturallandsagainstfloods.
- ❖ Preparedetailedplansandestimatesforworksasper requirement.
- ❖ RendernecessarytechnicalassistancetotheDistrictAdministration inexecutionofworks.
- ❖ Preparetentativelistoffloodcontrolpersonnelforfloodfighting,patrollingonembankments, dykes and other flood protection structures.
- ❖ Arrangetools & equipment's andotherfloodfightingarticlesandstoreinsuitableplaces.
- ❖ Arrangematerialsforerectingtemporaryshedsattheworksitesfortheworkersandkeepall departmental vehicles, boats and launches in fit-for-operation condition.
- ❖ Completeshort-termemergent floodprotectionmeasuresuchasdrains,closingofbreaches, construction of retirement bunds, anti-erosion measures etc.
- ❖ StockpileofsandbagsandothernecessaryitemsforbreachclosureatthePanchayatlevel.

ResponseActivities:

- ❖ Start vigorous patrolling along embankments, dykes and other flood protection structures as soon as the river reaches one metre of the danger level.
- ❖ Disseminationof floodwarning.
- ❖ EnsureaccuratedisseminationofwarningmessagestoDistrictAdministration,ProjectOfficer (ASDMA), Circle Officers, GP officials & BDO's with details of flow & likelydamage.
- ❖ Examinephysicalconditionsoftheembankments,dykesandensureanyleakage,seepageare promptly attended to.
- ❖ Takeprotectivemeasureswithoutlossoftimeincaseofanysignofbreach.
- ❖ Diggingoflinkdrainsandotherdrainstodrainoutstandingfloodwaterafterfloodwaterrecedes.

PUBLICHEALTHENGINEERINGDEPARTMENT:

TheExecutive Engineer (PHE) will ensurethesupplyofdrinking water and will also havetheplan to undertakethe repair of irrigationchannels and flood protectionactivities during the occurrence ofsuch incidents. He will also have to ensure the regular cleanliness/chlorination of all traditional water sources in the district and should have sufficient stores required to maintain/restore the drinking water supply. Moreover, he should have the details of manpower and materials available in the district at different locations who could be pressed into the action within the shortest possible notice.

PreventionActivities:

- ❖ Clearanceofdrainsandseweragesystems,particularlyintheurbanareas.
- ❖ Priorarrangementofwatertankersandothermeansofdistributionandstorageofwater.
- ❖ Adequatepriorarrangementstoprovidewaterandhalogentabletsatidentifiedsitetsto use as relief camps or in areas with high probability to be affected by natural calamities.
- ❖ Raisingoftube-wellplatforms,improvementinsanitationstructuresandotherinfrastructuremeasures to ensure least damages during future disasters.
- ❖ Visittogenerallyfloodaffectedareasby30thApril.
- ❖ Assess measures likelytoberequiredforsafewatersupplyinthose areas.
- ❖ Prepare listof engineering personnel of different categories already availableand the numberof additional hands that may be required in each area.

- ❖ Prepare list of engineering personnel of different categories who can be withdrawn from their places of work and their services utilized for emergency relief work.
- ❖ Arrange for mobilizing at short notice two PHE teams at the district HQ to rush them for emergency relief work.
- ❖ Ensure adequate stock of equipment and materials for sinking tubewell, ringwell, water reservation etc. in the relief camps and other places in the affected areas.
- ❖ Camp materials and other stores for workers and keep them in appropriate places.
- ❖ Keep the departmental vehicles in good running condition.

Response Activities:

- ❖ Alert sub-ordinate officers and staff for emergency on receipt of warning.
- ❖ Check vehicles, equipment, stores etc. and draw up tentative programme of action.
- ❖ Visit the affected areas immediately along with team and start water supply measures.
- ❖ Disinfections and continuous monitoring of water bodies.
- ❖ Ensuring provision of water to hospitals and other vital installations.
- ❖ Carrying out emergency repairs of damaged water supply systems.
- ❖ Arrangement and distribution of emergency toolkits for equipment's required for dismantling and assembling tubewells, etc.

POLICE DEPARTMENT:

The Superintendent of Police should have the information with him relating to his manpower available at each level, so that in case of need even those persons who are on leave can be called and put on duty. His services are needed to maintain law and order. It is also required that he keeps watch on anti-social elements, rumor-mongers and those elements who want to take advantage of the situations.

Prevention Activities:

- ❖ Keep the force in general and the Rapid Action Force in particular fighting fit for search, rescue, evacuation and other emergency operations at all times through regular drills.
- ❖ Procurement and deployment of modern emergency equipment's while modernizing existing infrastructure and equipment's for disaster response along with regular training and drills for effective handling of these equipment's.
- ❖ Focus on better training and equipment's for Rapid Action Force for all types of disasters, e.g. diving equipment's.
- ❖ Rotation of members of Rapid Action Forces that the force remains fighting fit.
- ❖ Ensure that all communication equipment's including wireless are regularly functioning and deployment of extra wireless units in vulnerable pockets.
- ❖ Keeping close contact with the District Administration & Project Officer (ASDMA).
- ❖ Involvement of the local army units in response planning activities and during the preparation of the annual contingency plans to ensure logistics and other support to armed forces during emergencies.

Response Activities:

- ❖ Traffic management and patrolling of all highways and other access roads to disaster sites.
- ❖ Making sure that discipline is maintained.
- ❖ Assistance to district administration for taking necessary action against hoarders, black marketers and those found manipulating relief material.
- ❖ Coordinate search, rescue and evacuation operations in coordination with the administration and Emergency traffic management.
- ❖ Maintenance of law and order in the affected areas.
- ❖ Security arrangements for relief materials in transit and in camps etc.
- ❖ Provision of security in transit camps/feeding center's /relief camps/cattle camps/ cooperative food stores and distribution center's.
- ❖ Safeguarding the belongings of evacuees.

- ❖ FIO of the disaster, the damages and the death cases.
- ❖ Assisting in collection of damage statistics of private properties and distribution of assistance such as grants or subsidies.

DISTRICT FOOD, CIVIL SUPPLIES AND CONSUMER AFFAIRS:

In disaster situations the supply of essential commodities has to be ensured. The Civil supplies corporation and food & civil supplies department should have information of the stock available in different go-downs of the district/state and it should also be ensured by them that whenever required they should be in a position to provide essential food stuff and other essential commodities at a short notice without delay.

Prevention Activities:

- ❖ Construction and maintenance of storage godowns at strategic locations.
- ❖ Stockpiling of food and essential commodities in anticipation of disaster.
- ❖ Take appropriate preservative methods to ensure that food and other relief stock are not damaged during storage, especially precautions against moisture, rodents and fungus infestation.

Response Activities:

- ❖ Management of procurement.
- ❖ Management of material movement.
- ❖ Inventory management

FOREST DEPARTMENT:

The Divisional Forest Officer is required to have all the information with him in relation to manpower, timber and fuel-wood in different locations of the district and will also coordinate with the forest corporation in the supply of timber and fuel-wood in case required, at any of the places of occurrence of disaster in the district.

Prevention Activities:

- ❖ Promotion of shelter belt plantation.
- ❖ Publishing for public knowledge details of forest cover, use of land under the forest department, the rate of depletion and its causes.
- ❖ Keep saws (both power and manual) in working conditions.
- ❖ Provision of seedling to the community and encouraging plantation activities, promoting nurseries for providing seedlings in case of destruction of trees during natural disasters.

AGRICULTURE DEPARTMENT:

Prevention Activities:

- ❖ Undertake extension measures relating to the latest result of research available from AAU etc. on already released varieties including flood tolerant varieties and other cultural practices for agriculture in the affected areas.
- ❖ Develop IEC materials to advise the farming communities on cropping practices and precautionary measures to be undertaken during various disasters.
- ❖ Advise the dates after which sowing, transplanting should not be undertaken and advise on suitable cropping patterns.
- ❖ Hazard area mapping (identification of areas endemic to pest infections, drought, flood, and other hazards).
- ❖ Prepare block-wise agricultural maps showing areas under different crops in the generally flood affected areas.
- ❖ Assess requirement of seeds, seedlings, manures etc. for grants, tools and plants for emergency relief works.
- ❖ Make arrangements for raising seedlings in specific government agricultural farms, nurseries etc.
- ❖ Awareness generation regarding various plant diseases, alternate cropping practices in disaster-prone areas, Crop Insurance, provision of credit facilities, proper storage of seeds, etc.

- ❖ Develop database village-wise, crop-wise, irrigation source wise, insurance details, credit facilities, etc.
- ❖ Detail response manuals to be drawn up for advising the farmers for different types of disasters, e.g., rain failure in July or September & development of a dynamic response plan taking into account weekly rainfall patterns.
- ❖ Improving irrigation facilities, watershed management, soil conservation and other soil, water and fertility management measures keeping in mind the local agro-climatic conditions and the proneness of the area to specific hazards.
- ❖ Promotion of alternative crop species and cropping patterns keeping in mind the vulnerability of areas to specific hazards.
- ❖ Surveillance for pests and crop diseases and encourage early reporting.
- ❖ Encourage promotion of agro service outlets/enterprise for common facilities, seed and agro input store and crop insurance.
- ❖ Review and update precautionary measures and procedures and especially ascertain that adequate stock of seeds and other agro inputs are available in areas prone to natural calamities.
- ❖ Review the proper functioning of rain gauge stations, have stock for immediate replacement of broken / non-functioning gadgets/equipment's, record on a daily basis rainfall data, evaluate the variation from the average rainfall and match it with the rainfall needs of existing crops to ensure early prediction of droughts.

Response Activities:

- ❖ Alert all sub-ordinate officers and staff on receipt of warning.
- ❖ Arrange distribution of agricultural inputs in consultation with the district administration.
- ❖ Render technical guidance to the needy cultivators for salvage and protection of surviving crops and raising of such varieties of crops as may be suitable during the season or in the next crop season.
- ❖ Arrange for spraying of pesticides wherever necessary.
- ❖ Constantly visit the affected areas to ensure effectiveness of agricultural relief and rehabilitation measures.
- ❖ Management of control activities following crop damage, pest infection and crop disease to minimise losses.
- ❖ Collection, laboratory testing and analysis of viruses to ensure their control and eradication.
- ❖ Pre-positioning of seeds and other agro inputs in strategic points so that stocks are readily available to replace damage caused by natural calamities.
- ❖ Rapid assessment of the extent of damage to soil, crop, plantation, irrigation systems, drainage, embankment, other water bodies and storage facilities and the requirements to salvage, re-plant, or to compensate and report the same for ensuring early supply of seeds and other agro inputs necessary for re-initiating agricultural activities where crops have been damaged.
- ❖ Establishment of public information center's with appropriate and modern means of communication, to assist farmers in providing information regarding insurance, compensation, repair of agro equipment's and restarting of agricultural activities at the earliest.

Recovery Activities:

- ❖ Arrange for early payment of compensation and crop insurance dues.
- ❖ Facilitate provision of seeds and other agro inputs.
- ❖ Promotion of drought and flood tolerant seed varieties.
- ❖ Review with the community, the identified vulnerabilities and risks for crops, specific species, areas, which are vulnerable to repetitive floods, droughts, other natural hazards, water logging, increase in salinity, pest attacks etc. and draw up alternative cropping plans to minimise impact to various risks.
- ❖ Facilitate sanctioning of soft loans for farm implements.
- ❖ Establishment of a larger network of soil and water testing laboratories.
- ❖ Establishment of pest and disease monitoring system.
- ❖ Training in alternative cropping techniques, mixed cropping and other agricultural practices that will minimize crop losses during future disasters.

WOMEN & CHILD DEVELOPMENT DEPARTMENT:

During any disaster situation, the weakest and the neglected viz., children, old and infirm, handicapped and expectant/nursing mothers suffer most. The community has a special responsibility for protecting them. The Social Welfare department is entrusted with this responsibility.

Prevention Activities:

- ❖ Make arrangement for mobile units of maternity and child welfare centers wherever necessary.
- ❖ Draw up nutrition programme for the children below 6 years and expectant/ nursing mothers in disaster prone areas.
- ❖ Make arrangements for taking care in the relief centers for orphans, infant and destitute.
- ❖ Assess requirement and arrange for milk powder, baby food etc.
- ❖ Make a list of facilities of voluntary social welfare organizations located in the district.
- ❖ Make a list of personnel for rendering services in the relief centers.

Response Activities:

- ❖ Alert personnel on receipt of warning and kept constant touch with the district administration.
- ❖ Ensure that orphans, infirm and destitute accommodated in the relief/evacuation centers are properly taken care of.
- ❖ Shift the destitute to destitute homes wherever necessary.
- ❖ Arrange for milk powder, baby food etc. as per nutrition programme.

TELE COMMUNICATION DEPARTMENT:

The Telecom District Managers shall make sincere effort to restore telecommunications services in the affected areas immediately, so that there is no communication gap and he shall put all his available manpower and machinery to use for restoration of communication services without delay.

TOWN & COUNTRY PLANNING DEPARTMENT:

Town & Country Planning is required to have the list of all his officials working at different levels at different sites of the town/city and Nagar Parishad/Nagar Panchayat should be in a position to mobilize all its manpower along with material at shortest possible time period. Apart from performance of its traditional functions, the department would help the district administration during the period of crises.

PWD (ROADS & BUILDINGS) DEPARTMENT:

Restoration of communication is of utmost importance in such an eventuality and Executive Engineer is required to be well equipped with emergency plan in the event of disaster taking place. He should have complete information with regard to manpower, machinery and materials at all the places in the district, at his disposal and priority shall be given to re-open the blocked/closed roads and to provide the manpower in case of exigency. Govt. buildings/ Communicable roads should be inspected and necessary repairs to be got executed following standing hazards affected.

APDCL:

APDCL shall ensure to restore an interrupted power supply to the affected areas in case of disaster taking place and will have all the information available with him as to the manpower and materials at his disposal in the district.

Prevention Activities:

- ❖ Identification of materials/toolkits required for emergency response.
- ❖ Ensure and educate the minimum safety standards to be adopted for electrical installation and equipment's and organize training of electricians accordingly.
- ❖ Develop and administer regulations to ensure safety of electrical accessories and electrical installations.
- ❖ Train and have a contingency plan to ensure early electricity supply to essential services during emergencies and restoration of electric supply at an early date.
- ❖ Develop and administer code of practice for power line clearance to avoid electrocution due to broken / fallen wires.

- ❖ Strengthen high-tension cable towers to withstand high wind speed, flooding and earthquake, modernize electric installation, strengthen electric distribution system to ensure minimum damages during natural calamities.
- ❖ Conduct public/industry awareness campaigns to prevent electric accidents during normal times and during and after a natural disaster.

Response Activities:

- ❖ Disconnect electricity after receipt of warning.
- ❖ Attend sites of electrical accidents and assist in undertaking damage assessment.
- ❖ Stand-by arrangements to ensure temporary electricity supply.
- ❖ Inspection and repair of high tension lines/substations/transformers/poles etc.
- ❖ Ensure the public and other agencies are safeguarded from many hazards, which may have occurred because of damage to electricity distribution systems.

TRANSPORT(DISTRICT TRANSPORT OFFICER):

The District Transport Officer is required to provide transportation facilities for the evacuation purposes and shall have a contingent plan with respect to district monitoring the availability of buses, cranes etc along with locations.

Prevention Activities:

- ❖ Listing of vehicles that can be used for emergency operation.
- ❖ Safety accreditation, enforcement and compliance.
- ❖ Ensuring vehicles follow accepted safety standards.
- ❖ Build awareness on road safety and traffic rules through awareness campaign, use of different IEC strategies and training to school children.
- ❖ Ensure proper enforcement of safety regulations Response Activities.
- ❖ Requisition vehicles, trucks, and other means of transport to help in the emergency operations.
- ❖ Participate in post impact assessment of emergency situation.
- ❖ Support in search, rescue and first aid.
- ❖ Failure to cooperate and misappropriation of relief material to invited disqualification from the post.

ResponseActivities:

- ❖ Provision of personal support services e.g. counseling.
- ❖ Supporting the administration in development of storage and in playing a key role and in the coordination of management and distribution of relief and rehabilitation Materials.
- ❖ Supportive role in reconstruction and recovery activities.

FIRE SERVICE:**PreventionActivities:**

- ❖ Development/enforcement of relevant legislations and regulations to enhance adoption of fire safety measures.
- ❖ Modernization of fire-fighting equipment's and strengthening infrastructure. Identification of pockets, industry, etc. which highly susceptible to fire accidents or areas, events which might lead to fires, building collapse, etc. and educate people to adopt safety measures. Conduct training and drills to ensure higher level of prevention and preparedness.
- ❖ Building awareness in use of various fire protection and preventive systems.
- ❖ Training the communities to handle fire emergencies more effectively.
- ❖ VHF network for fire services linked with revenue & police networks.
- ❖ Training of masons & engineers in fire proof techniques.
- ❖ Making clearance of building plans by fire services mandatory.

ResponseActivities:

- ❖ Rescue of persons trapped in burning, collapsed or damaged buildings, damaged vehicles, including motor vehicles, trains and aircrafts, industries, boilers and pressure vessels, trenches and tunnels.
- ❖ Control of fires and minimizing damages due to explosions.
- ❖ Control of other dangerous or hazardous situations such as oil, gas and hazardous materials spill.
- ❖ Protection of property and the environment from fire damage.
- ❖ Support to other agencies in their response to emergencies.
- ❖ Investigation into the causes of fire and assist in damage assessment.

CIVIL DEFENCE, HOME GUARDS AND ARMY:**PreventionActivities:**

- ❖ Organise training programmes on first-aid, search & rescue and evacuation.
- ❖ Preparation and implementation of first aid, search and rescue service plans for major public events in the State.
- ❖ Remain fit and prepared through regular drills and exercises at all times.

ResponseActivities:

- ❖ Act as support agency for provision of first aid, search and rescue services to other emergency service agencies and the public.
- ❖ Act as support agency for movement of relief.
- ❖ Triage of casualties and provision of first aid and treatment.
- ❖ Work in co-ordination with medical assistance team.
- ❖ Help the Police for traffic management and law and order.

RURAL DEVELOPMENT:

Prevention Activities:

- ❖ Keep a list of earth moving and clearing vehicles / equipment's (available with Govt. Departments, PSUs, and private contractors, etc.) and formulate a plan to mobilise those at the earliest.
- ❖ Inspection and emergency repair of roads/bridges, public utilities and buildings.

Response Activities:

- ❖ Clearing of roads and establish connectivity. Restore roads, bridges and where necessary make alternate arrangements to open the roads to traffic at the earliest.
- ❖ Mobilisation of community assistance for clearing blocked roads.
- ❖ Facilitate movement of heavy vehicles carrying equipment and materials.
- ❖ Identification and notification of alternative routes to strategic locations.
- ❖ Filling of ditches, disposal of debris, and cutting of uprooted trees along the road.
- ❖ Arrangement of emergency tool kit for every section at the divisional levels for activities like clearance (power saws), debris clearance (fork lifter) and other tools for repair and maintenance of all disaster response equipment's.

Recovery Activities:

- ❖ Strengthening and restoration of infrastructure with an objective to eliminate the factor(s), which caused the damage.
- ❖ Review and documentation.
- ❖ Sharing of experiences and lessons learnt.
- ❖ Training to staff.
- ❖ Development of checklists and contingency plans.

GAON PANCHAYAT:

Prevention Activities:

- ❖ Develop prevention/mitigation strategies for risk reduction at community level.
- ❖ Training of elected representatives on various aspects of disaster management.
- ❖ President, Zilla Parishad to be made member of District Natural Calamity Committee.
- ❖ Public awareness on various aspects of disaster management.
- ❖ Organise mock drills.
- ❖ Promote and support community-based disaster management plans.
- ❖ Support strengthening response mechanisms at the G.P. level (e.g., better communication, local storage, search & rescue equipment's, etc.).
- ❖ Clean drainage channels, organise through community participation trimming of branches before cyclone season.
- ❖ Ensure alternative routes/means of communication for movement of relief materials and personnel to marooned areas or areas likely to be marooned.
- ❖ Assist all the government departments to plan and priorities prevention and preparedness activities while ensuring active community participation.
- ❖ PRL to be a part of the damage survey and relief distribution team to ensure popular participation.
- ❖ Operational emergency relief center's and emergency shelter.
- ❖ Sanitation, drinking water and medical aid arrangements.
- ❖ IEC activities for greater awareness regarding the role of trees and forests for protection during emergencies and also to minimise environmental impact which results owing to deforestation like climate change, soil erosion, etc.
- ❖ Increasing involvement of the community, NGOs and CBOs in plantation, protection and other forest protection, rejuvenation and restoration activities.
- ❖ Plan for reducing the incidence, and minimise the impact of forest fire.

Response Activities:

- ❖ Assist in road clearance.
- ❖ Provision of tree cutting equipment's.
- ❖ Provision of building materials such as bamboos etc. for construction of shelters.

DISTRICT INFORMATION AND PUBLIC RELATIONS DEPARTMENT:

The DIPRO will ensure that no press briefing other than DC and SP individually or jointly will be done. In such contingency DIPRO will arrange meeting with Press/Media or when so required by the administration. He shall play a significant role so as to discourage any rumormongering and panic creating news.

Prevention Activities:

- ❖ Make an assessment of the publicity requirements of the compact zones (depending on extent of vulnerability) in the district.
- ❖ Creation of public awareness regarding various types of disaster through media campaigns.
- ❖ Dissemination of information to public and others concerned regarding do's and don'ts of various disasters.
- ❖ Keep close Liaison with the district administration and all concerned heads of departments for giving advance publicity.
- ❖ Ensure that facilities for press communications remain undisturbed during disaster season.
- ❖ Utilize the Police radio channel for transmission of urgent and important press messages whenever necessary.
- ❖ Maintain close liaison with the local press and all media head setc. stationed in the district.

Response Activities:

- ❖ Alert the staff for floods on receipt of warning and maintain close contact with the district administration.
- ❖ Check for personnel and equipment and arrange publicity through available means regarding flood warning and instructions for evacuation etc. if necessary.
- ❖ Immediately visit the disaster affected areas and ascertain publicity requirements.
- ❖ Deploy fully equipped publicity units in the affected areas.
- ❖ Install PA systems in the evacuation/relief centers as may be required by the district administration.
- ❖ Issue press messages by all available means timely and regularly to the AIR, newspapers etc.
- ❖ Setting up of a control room to provide authentic information to public regarding impending emergencies.
- ❖ Arrange for photography and news reel coverage of disaster situation wherever necessary.

A.H. & VETERINARY DEPARTMENT:**Prevention Activities:**

- ❖ Assess requirement of veterinary measures to be taken in affected areas and arrange for VAS, VFA and other staff, equipment, medicines, Vaccines, disinfectants etc., materials for opening first aid centers and camp dispensaries.
- ❖ Locate suitable high places for sheltering livestock.
- ❖ Mobilize two or more veterinary teams at the district HQ for emergency relief work.
- ❖ Keep at prescribed scales of essential equipment, medicines, vaccines, disinfectants in every hospital, dispensary, first aid center in the affected areas.
- ❖ Arrange for fodder from livestock fodder farms or from other sources.
- ❖ Arrange for prevention of wide spread disease in epidemic form among animals.
- ❖ Assist the district administration in arranging with local traders for supplying animal feed at reasonable price if require.
- ❖ Prepare veterinary map showing hospital, dispensaries, first aid center, AI sub centers and cattle population covered by each of these institutions.
- ❖ Arrange for short duration training course in veterinary medical care and prevention of

- ❖ epidemic among animals for staffs.
- ❖ Arrange for sufficient IEC materials for public awareness.

Response Activities:

- ❖ Alert the subordinate Officers and field staff on receipt of warning.
- ❖ Check and arrange personnel, stores, equipment, vehicles etc. and draw up tentative programme of emergency relief works.
- ❖ Visit the flood affected areas immediately with a veterinary relief team and start relief measures.
- ❖ Arrange with the help of district administration shifting of livestock to suitable high grounds.
- ❖ Open additional first aid centers and camps, dispensaries if necessary.
- ❖ Constantly visit the flood-affected areas and ensure effectiveness of the measures taken.

EDUCATION DEPARTMENT:

Prevention Activities:

- ❖ Generating awareness on Disaster among Teachers & Students through different activities in the schools/colleges.
- ❖ Ensuring regular participation of teachers on Disaster Management Trainings.
- ❖ Ensuring preparation of School Disaster Management Plans in the district.
- ❖ Encouraging regular Mock Drill exercise in the Schools/Colleges.
Preparing Schools/Colleges for considering shelter placed during disaster

CHAPTER-VII

CRISIS MANAGEMENT PLAN OF DEPTTS

POLICE DEPTT.

This crisis management plan has been prepared with a prime objective to establish the framework for efficient of the activities to be performed by police to an emergency. The Plan is meant to ensure –

- Quick and effective performance of function.
- Easy reference for co-ordination of response action.

Being a key response organization (Police) in the district, it is vital that police must remain in a state of preparedness to ensure its general readiness to respond to a crisis situation.

THE ACTION PLAN: Hazard analysis of Sonitpur district indicates that is risk of earthquake and flood.

In view of the hazard scenario in the district, the role of police mainly includes.

- Evacuation of public from law lying areas on receipt of flood warning.
- Search, rescue and evacuation of people and providing all other assistance to the affected and injured people in case of occurrence of an earthquake.
- Supplement resource Home Guards and other security personnel and VDPs for search, rescuers and evacuation operations.
- Security of the property of affected people and maintenance of law and order in the district particularly in the effected area.
- Traffic management in the roads leading to the affected area and in the affected towns/area.
- Quick dissemination of information.
- To ensure of essential commodity Act.
- Proper investigation of cases registered in connection with an emergency.
- Identification of all vulnerable pockets, places, building, market etc.

TASK:

- Sensitization of all the Police Personnel of the district through training/briefing.
- Organization of HG/ VDP and proper briefing to them.
- Search, rescue and evacuation of persons on receipt of warning for flood or occurrence of any disaster.
- First aid to the injured people in the absence of the medical team and immediate shifting of the injured persons to the nearest hospital by any means.
- Security to the property and maintenance of general law and order especially in the affected areas.
- Traffic management in the routes/areas leading to the affected areas.
- To ensure enforcement of essential commodity act.
- Investigation of the offices related to the emergency situation with proper concentration.
- In case of IED blast, bombs disposal squad would be kept in readiness and put into operation whenever needed.
- As the first responder police would rush to the site of the explosion immediately on getting the information and assess the situation and send information to the higher authority regarding casualties.
- During rescue operation, the injured persons be sent to the hospital. The dead body are to be segregated and all legal action to be taken.
- Call for reinforcement for men, materials required for rescue operation.
- Updating the list of missing, injured and dead persons.
- Take video/photograph of the destruction of human life and property caused by disaster.
- Deployment Police personnel to be continued till the normalcy returns.
- The drive on tenant verification would be intensified.
- The SPOs and Home Guards would be utilized for keeping a watch on the parking places.
- Drive would launch to establish ownership of the commercial vehicles.
- A riverside security scheme would be chalked out and round the clock patrolling in the river Brahmaputra and regular checking of boats playing in the river would be ensured.
- A joint control room of all the forces would be set up for better coordination among various security agencies.

- Earmarking of areas where blast had taken place and special action plan of dividing such areas into zones and deployment of manpower and such areas are being specially addressed.
- Chemical and Biological Weapons are referred to as ‘The poor man’s Atomic Bomb’ Protection against some of the infections occurred by Chemical & Biological weapons can be achieved by advance immunization and other medical procedures.

OPERATION CONTROL:

The search and rescue and of other actions team will function under the operation control of Sr. Supdt. Of Police. Sr. Supdt. Of Police and other senior officers of the district will deploy the Police personnel/HGs/VDPs and other volunteers for the evacuation and other functioning.

OPERATION COORDINATION:

The Sr. Supdt. Of Police and other senior officers of the district will instruct the PS/OP and other available police personnel for effective co-ordination with the officers and men of the other Deptts., organizations, establishments, NGOs etc. on the eve, during and after the emergency. VHF communication should be used for immediate dissemination of the information.

KEY CONTACT NUMBERS:

The name, address and telephone numbers (if available) of the key contract of the deptt. Circle officer, important persons of the villages, Gaonburhas, leading citizens should be available with each PS/OPs/Police Control/Reserve of the district.

ZONE:

For effective operation during an emergency the district has been divided into the following Zones and sectors.

- Tezpur Zone -Comprising Tezpur PS
- Chariduar Zone -Comprising Chariduar PS, Jamuguri PS and Rangapara PS
- Dhekiajuli Zone -Comprising Dhekiajuli PS, Missamari PS and Thelamara PS

EMERGENCY SQUAD(ORT):

All OC of PSs will form an Emergency Squad consisting at least 2(two) officers & 5(five) Constable for their respective PS to deal with any emergency situation immediately. The officers and police personnel detailed should remain in the PS compound so that they can move for emergency operation within a short notice. Briefing should be made to this team about their task to be performed during an emergency by the OC/CI and other senior officers frequently.

WIRELESS COMMUNICATION:

Dy. SP (c) / Inspector ©, Sonitpur, Tezpur will alert and arrange sufficient communication operation with PSs and arrange of any information about any emergency. They will ensure proper dissemination of message and presence of operators in all the district round the clock. The affected areas should be well linked with all the station during an emergency.

TRAFFIC MANAGEMENT:

I/C, Traffic Tezpur/ Dhekiajuli/Rangapara will alert all the traffic personnel in their respective PSs and arrange to engage them on receipt of any information about any emergency. They will identify all the roads to be used during an emergency with a view to minimize the traffic hazards and chalk out separate traffic arrangement plan to be adopted in case of any emergency.

ROLE OF RESERVE OFFICER:

The Reserve Officer, Police Reserve, Tezpur will keep at least 50 Police personnel in readiness to move within a short notice. He will sensitize the police personnel of the district through training/ briefing in consultation with the senior police officers. He will also keep ready equipment’s like live jackets, cane shield, lathies, helmets, gas party etc. for use at any moment. The RO will keep in contact with the Commandant, Home Guard for additional requirement of HG and place requisition to the Dist. Commandant, HG in consultation with senior Police Officer.

ROLE OF MTO:

The MTO, Tezpur will keep at least 10/15 numbers of heavy and light motor vehicle in readiness to move within a short notice during an emergency. He will also keep in contact with the officers concerned Deptts for emergency requirement of vehicles. He will arrange briefing to the drivers and other officers & men of his branch from time to time regarding the duties to be performed during an emergency. The

concerned petrol/diesel depot may be asked to remain open round the clock to avoid shortage of POL during an emergency.

ROLE OF CO,VDOs :

The CO, VDOs of the each Police Station will inform and alert all the VDPs under the PS and arrange to engage them on receipt of information about any emergency. Each CO, VDO will form an Emergency Operation Cell in consultation with the respective OC of the PS involving the VDP President, Secretary and members of the VDP with a view the VDP personnel in emergency operation without any delay and in a proper way. The cell formed with the VDPs should be briefed by

the OCs and CO, VDOs in every monthly meeting of VDPs regarding their task to be performed during an emergency. The cell should be headed by CO, VDO himself and it should be made responsible for organizing VDP and to engage them in emergency operation without any delay. The available phone numbers of the members of the cell should be available with CO, VDO and the OsC concerned.

POLICE CONTROL ROOM:

The Police Control Room with Phone No. 03712-220125. One G.O. will remain in-charge of the Police Control Room and will detail the officers and men already posted in Police Control Room round the clock and brief them from time to time. The Control Room will effectively collect, collate and disseminate information regarding to the emergency and other matters. Important information should be passed to DGP Control, ADGP (L&O), ADGP(SB), Guwahati, DIG(NR), Tezpur, DC, Sonitpur, Tezpur and to the undersigned and other senior Police Officers immediately. The in-charge of the control room will remain in contact with the officers of the concerned deptt. And collect and disseminate the information received without any delay.

List of Telephone Nos. of Police Deptt.

1.	Sri Barun Purkayastha, IPS, Sr. Superintendent of Police, Sonitpur, Tezpur.	03712-230593
2.	Insp. Bhaskar Bezbaruah, OC, Tezpur Sadar police Station	9864026277
3	Insp. Satish Sahu ,OC Chariduar	8638082934
4	Dipak Das ,OC Dhekiajuli	8486007417
5	Dhanjit Haloi, OC Rangapara	7002877745
6	Ranjit Doley ,OC Thelamara	8011466623
7	Pranab Doley,OC Jamuguri	9365599336

FIRE SERVICES:-

In Sonitpur District, there are 4(four) fire service unit in Tezpur, Rangapara, Dhekiajuli, and Jamuguri. SDRF attach in Sonitpur only in Tezpur F&ESS which covers the entire Sonitpur district.

Tezpur F&ESS (PDeuri, SO). – 7002061376/03712-220101)
Rangapara F&ESS (KJaharisa SO) Ph.No. – 9365767659)
Dhekiajuli F&ESS (BTalukdar SO) (Ph.No. – 87210843031/03712-244214)
Jamuguri F&ESS (Pallab Baruah SO) (Ph. No. – 6001946981)

TASK OFFICE STATION OFFICERS:

All the station officer of Fire Station of this district will arrange to alert and engage the fire fighting man on receipt of any information about any emergency. They will keep ready all the fire tenders to move within a short notice. The station officers are without any delay. They will also keep close contact with the senior officers and OsC of the PS for the operational works at the time of emergency.

APDCL:-

Introduction:- In case of Maintenance of Power in Tezpur Electrical Division, supply disaster management is two pronged

1. De-energization of electrical networks and assets prior to occurrence of disaster like Flood, Cyclone etc.
2. Restoration post disaster.

Disaster and Its Challenges: Power Sector is one of the most important infrastructure of the country, as growth of this sector is directly correlated with the economic growth of the country. Any disruption in Power Sector due to Crisis / Disaster creates hardship to the human beings, as every aspect of human life is directly or indirectly associated with the electricity.

Objectives : To evolve more proactive, holistic and integrated approach of strengthening disaster preparedness, mitigation and emergency response in event of disaster taking place.

Overview of the District & Department: General Manager used to look after the District. Tezpur Electrical Division, APDCL has four Sub divisions responsible for power supply in Tezpur Town and Suburb areas, Balipara & Rangapara.

Specific Disaster Measures: In case of receiving prior warning, power supply is de energized to save life and property. Post disaster assessment of damage is carried out followed by restoration of service after repairing.

Human Induced Disasters: Assessment of damage is carried out followed by restoration of service after repairing.

The Action Plan: De-energies through FMEs, Observe & Assess through technical staff & FME, Repair & energize through dept. or contractual workers post disaster monitored by concerned FME & SDE.

Available Resources : Poles, conductors & transformers available at Central Store located at Dipota, Tezpur. 186 no's of employees are working under Tezpur Electrical Sub divisions.

Bidyut Bikash Bailing ,AGM, APDCL, Sonitpur- 8638497487

AGRICULTURAL DEPARTMENT:

• INTRODUCTION:

As occurrence of flood has become a regular feature, a contingency plan with different strategies is to be adopted to meet up the challenge. Hence, a plan has been proposed as per probable period of occurrence of flood in different phases in the district as indicated below

No. of phases	Probable period of Occurrence of flood	Proposed Strategies to be adopted
Pre-Flood (1 st Phase)	Mid-April to June	Buffer stocking of seeds. Awareness & training
During-Flood (2 nd Phase)	July to Mid-August	Raising of Community Nursery. Distribution of excess seedlings available at farmer's level to needy farmers through field staff. Arrangement for nutrient feeding. Distribution of Paddy and Pulse seeds (pre- Rabi).
Post-Flood (3 rd Phase)	Mid-August to September	Distribution of paddy seeds and pulse seed (Pre-Rabi) Distribution of Rabi seeds. Plant protection measures.

• **STRATEGIES IN DETAIL:**

(a) **Buffer stocking of seeds:**It is proposed to have a buffer stock of paddy seeds in the sub-divisional head quarter for immediate utilization as relief to flood affected farmers. The paddy seeds (HYV/Local) will be of both short and long duration varieties.

(b) **Publicity & Awareness:**Meeting and training will be organized in the villages by the field staff to make the farmers aware about the ensuring flood. Farmers will be suggested to raise seeding in higher land and in community basis so that seedlings are not damaged by flood.

© **Distribution of excess seedling:**During 2nd phase of flood. It is proposed to arrange distribution of seedlings which might be available as surplus with farmers to the needy flood affected farmers.

(d) **Arrangement of nutrient feeding:**Paddy surviving the onslaught of flood can be revived by applying chemical fertilizers, such as, Urea and MOP @ 4 Kg & 3 Kg/Bigha respectively which will develop the plant health and thereby help in increasing the production.

(e) **Distribution of Pulse and Paddy seeds :**If the 2nd phase of flood occurs within the stipulated period and if the paddy seedling cannot be transplanted after receding of flood, it is proposed to distribute seeds of short duration varieties of paddy, e.g., Luit, Kapili, Bina Dhan -11 etc. to the flood affected farmers to compensate the loss to some extent. It is also proposed to distribute seeds of black gram to the flood affected farmers to compensate the loss.

(f) **Distribution of Rabi seeds:**If the 3rd phase of flood occurs within the stipulated period, it is proposed to go for cultivation of Rabi crops to compensate the loss due to flood in Kharif season.

(g) **Plant Protection Measures :**After recession of the flood water, the surviving crop might come under the attack of various pests which might result in severe damage of the crop. Therefore, it is proposed to provide chemicals for plant protection at 100% subsidy to the small and marginal farmers affected by flood.

(h) **Free Tractorisation:**-it is proposed to go for free tractorisation to the affected small & marginal farmers, so that targeted area in Rabi season may be achieved in stipulated time and minimize the cost of cultivation.

(i) **Community Nursery:**- Raising of Sali seedling at community nursery is proposed to distribute seedling to the needy flood affected farmers.

LIST OF IMPORTANT PHONE NUMBERS OF DISTRICT OFFICIALS FOR DISSEMINATION OF FLOOD EARLY WARNING

Sl no	Name of the Officers	Designation and Address	Telephone no	Email ID
1	Naren Sarmah	DAO	9957122123	daotez@gmail.com

PHE DEPARTMENT

Natural unforeseen calamities i.e. disaster like drought, storm, flood, earthquake etc. are the common occurrences in the State every year. These kinds of disaster have always wider impact on human life, livestock, property and assets created by individual and state. Aftermath the disaster among the basic needs for survival, safe drinking water and emergency sanitation always figures on top of the priority list along with food and shelter.

As Public Health Engineering Department is entrusted with the supply of safe drinking water to the people during disaster, it requires delivery of services on safe drinking water supply on war footing basis. Emergency sanitation is usually a common task and also delivered by PHE Department aftermath the disaster. PHE Department keep prepared its Divisions, Sub-Divisions and grass root level Officers and staffs for management and combating impacts of disaster, if any such unforeseen natural calamity takes place. Disaster like flood, storm, earth quake, landslide etc. could result in wash-off/ damage of water supply assets created, thus resulting in disruption of supply of safe drinking water. Therefore, proper management of drinking water supply to the affected people on an “immediate basis” is an essential requirement. Maintaining environmental sanitation and individual hygiene are also equally important to reduce/ eliminate chances of disease prevalence and outbreak of epidemics.

Objectives:The main objective of Disaster Management Plan is to minimize loss of human lives, livestock, social and community assets etc. due to natural disaster. The objectives may precisely be expressed as:

- i) To provide an efficient system for cooperation and collaboration with other Departments, Local Authorities, Agencies, NGOs and other organizations at District, Block Level.
- ii) Ensure preparedness, response and relief at all levels.
- iii) To ensure prompt and effective response to deliver the services during disasters, thereby to minimize casualties and enable quick recovery, restoration and rehabilitation of water supply.

Hazards and Vulnerability Scenario: Prevalent hazards in the state include flood, drought, earthquake etc. Severity of flood experienced in the past in the district. Generally, damage to water supply schemes and spot sources is experienced. Works of restoration of water supply schemes and spot sources is carried out and disinfection of drinking water sources is carried extensively in flood affected villages. Hand Tube Wells are installed in relief camps and in affected villages to provide safe drinking water. Temporary low cost pit latrines are constructed in affected villages.

Main task of the Department: PHE Department is committed for safe and quality drinking water supply service to the communities. The Department is responsible for providing management and technical services while responding to natural calamities for restoration of damaged water supply infrastructure and sanitation requirements, including meeting up emergency drinking water needs to the affected people caused by natural disaster.

Preparedness (Pre-disaster, during disaster and post-disaster): Public Health Engineering Department maintains coordinating emergency operation with respect to deliver of safe water supply and emergency sanitation services including carrying out timely repairs of rural water supply schemes in the event of disaster. Proper inventory in terms of materials, spare parts and skilled human resources are as under:

- i) Proper inventory of materials, spare parts, bleaching powder etc. both for PWSS and Spot sources.
- ii) Trained and skilled team for repairing and disinfection of PWSS and spot tubewells.
- iii) Proper action plan for repairing and re-sinking of tubewells, lowering of deep well pumps in drought, rising of platform in flood etc.
- iv) Action plan for newsinking of spot tubewells if and where necessary.
- v) Maintain proper inventory of Mobile Water Quality Testing Van including timely overhauling of the Units for keeping them in proper running condition.
- vi) To produce daily report on implementation of activities, assessment of impact etc. and submit the same to District/ State Level Authority during disaster.

IEC & HRD activity on safe water and sanitation: WSSO is a dedicated unit under PHE Department which plans, organizes and implements IEC & HRD activities on safe water supply and sanitation including awareness generation among the communities. IEC & HRD is a routine activity of WSSO and carries out the same throughout the year at State, District and Block levels. In any natural disaster WSSO used to carry out IEC activity and awareness generation on safe water supply and sanitation. The programme usually implemented through distribution of leaflet, direct interaction with beneficiary groups/affected people, Poster shows, publicity through electronic media and printing media etc. WSSO always remain alert to generate awareness due to natural disaster whenever it occurs.

Water Quality Monitoring: In any natural disaster safe drinking water supply and emergency sanitation are most important activities for combating the impacts. Spread of communicable diseases are common at post disaster period and water quality monitoring and sanitation plays most crucial role for the prevention of spread of communicable diseases and to avoid occurrence of epidemic. As such PHE Department use to carry out comprehensive water quality monitoring through its laboratory network and take appropriate measures where necessary for ensuring safe water supply to the affected people. Field Testing Kits (FTKs) will also be used for prompt water quality monitoring and in remote areas.

Daily Reporting: In every disaster management daily reports are produced by PHE Divisions and reported to the District Level & State Level Committees and Disaster Management Department. Daily reports usually covers activities performed by concerned divisions including supply of water pouches, disinfection, repairing, re-sinking and new sinking of spot Tube Wells, construction of latrines, awareness campaign etc. The same modalities will be followed in future occurrence of disaster, if any.

Conclusion: PHE Department looks after essential and emergency utility services like water supply to the community and all infrastructure including human resources are groomed to attend any sorts of emergency services in the field of water supply and emergency sanitation. Previous experience of PHE Department to manage and combat any natural disaster proved highly efficient and effective and based on such strong foothold it could be assured that PHE Department would deliver improved service in any kind of disaster if occurs, though the same is unwanted.

1. Details of the main Departmental Officials:-

- i) Chief Engineer(PHE), Water, Assam, Hengrabari, Guwahati-781036.
- ii) Chief Engineer(PHE), Sanitation, Assam, Hengrabari, Guwahati-781036.
- iii) Director, WSSO, PHED, Assam, Betkuchi, Guwahati-781035.

2. Functional Organization Structures at State, District & Local Levels:-

Chief Engineer (PHE), Water, Assam, Hengrabari, Guwahati-781036.

Chief Engineer(PHE), Sanitation, Assam, Hengrabari, Guwahati-781036. Director, WSSO, PHED, Assam, Betkuchi, Guwahati-781035.

Additional Chief Engineer(PHE), North Assam Zone, Tezpur. Superintending Engineer (PHE), Tezpur Circle, Tezpur.

Executive Engineer (PHE), Tezpur Division No, I, Tezpur.

Assistant Executive Engineer (PHE), Tezpur Sub-Division No, I, Tezpur. Assistant

Executive Engineer(PHE), Tezpur Sub-Division No, II, Tezpur.

3. Inventory of Departmental resources:-

- i) Truck = 1 no. Drinking water can be supplied to the affected people with the help of this truck through PVC water tank.
- ii) Chemical Packets = 2000 packets (used for disinfection of spot sources)
- iii) Jeep = 2 nos. Will be useful during disaster.
- iv) Total no. of Piped Water Supply Scheme = 207 nos. From which water can be supplied to the affected people. Most of the schemes are electrical driven. In view of the disaster 6-8 nos. Diesel driven pumping sets may be arranged for running the scheme during disaster.

Zonal Officer PHEDiv-I:

Tezpur Sub Division No.I., M no.: 7638812787

Sri G. Pegu, Executive Engineer (PHE)

ZONE-II

Zonal Officer PHE DivII:

Dhekiajuli Sub Division No.II., M: 8822166793

Sri Bikash Nath, Executive Engineer (PHE)

Special decision making procedures and operating procedures for disaster situation: Public Health Engineering Department has constituted DWSM at all Districts. Executive Engineer of PHED being the Member Secretary of DWSM will function as nodal officer under the supervision of District Disaster Management Authority (DDMA) headed by District Magistrate, to carry out management and combating services related to water supply and emergency sanitation.

Departmental budget provision for disaster management related activities: Not yet finalized.

Standard Operating Procedures (SOP): PHE Department follows Standard Operating Procedures (SOP) of MDWS of GoI in terms of preparedness, preparation of Action Plan, management, coordination, implementation and monitoring of disaster mitigation activities for water supply and emergency sanitation.

WOMEN & CHILD DEVELOPMENT DEPARTMENT :

Action taken plan regarding disasters like flood, earthquake, storm etc. under Social Welfare department for Sonitpur and Biswanath district.

1. Any damage occurred due to above mentioned disaster which affect AWC must be reported to DDMA immediately by uploading one or two affected parts photograph in the official group. More over all kind of damage report should be submitted to the Circle Officer within 24hrs. After that damages should be jointly verified by Department & Revenue Officials for further necessary action.
2. Concerning CDPO is directed to prepare disaster affected AWC report along with damage parts photograph, name of AWC, number of AWC for onward submission to Directorate of W&CDD for further necessary action.
3. The project wise concerning CDPO is the nodal officer at the time of any kind of disaster.
4. Concerning CDPO have to prepare the circle wise list of supervisors' name along with contact number for onward submission to DDMA within one week from receipt of this action plan through Whatsapp and copy forwarded to DSWO for necessary action.
5. Concerning CDPO have to prepare all AWW & AWH list along with contact number for onward submission to DDMA within one week from receipt of this action plan through Whatsapp and copy forwarded to DSWO for necessary action.
6. CDPOs are directed to instruct their supervisors, AWW & AWH to switch on their mobile phone so that they can give the updated report and get updated information from Disaster Department/Control room time to time.
7. During disaster the circle supervisor must visit their relief camps to monitor whether the beneficiaries under social welfare department get their ICDS services from AWW & AWH without any difficulty.
8. The babies must get baby food like milk, lactogenic without any shortage.
9. The children up to 6 years must be provided with HCM as per Govt. menu and the severely malnourished children must get double ration at this time to reduce further malnourishment.
10. The AWW must take weight of every beneficiary and must enter in their growth chart on daily basis with plotting and graphing fully so that they can find out the health status of every beneficiary from growth chart. These services have to be provided in the relief camp as well as in the beneficiary's house.
11. The AWW must inform ASHA & ANM, the health status of the beneficiaries regularly.
12. CDPOs must submit contingency SNP fund requirement to Directorate of W&CD directly.
13. Supervisor during their visit in relief camp have to give counseling to each and every beneficiary for mental boost up during any kind of disaster.
14. Before starting of flood season, the supervisors under their circle must prepare and submit the list of pregnant women enrolled along with name in their circle as per survey register and accordingly they have to prepare list of pregnant women mentioning their expected date of delivery (EDD) and after counter signature from CDPO concerned project wise, it must be submitted to Health Department for Mobile Medical Unit service for delivery purpose at the time of flood. List should be submitted to DDMA within one week from receipt of this action plan through Whatsapp and copy forwarded to DSWO for necessary action.
15. The most vital services at disaster moment are, supervisors have to also prepare the Person with Disability list with name, age, sex, type of disability as per survey register of their circle so that

PWDs are not deprived from the services under W&CD department. List should be submitted to DDMA within one week from receipt of this action plan through Whatsapp and copy forwarded to DSWO for necessary action.

16. Supervisor must keep one wheel chair in each relief camp for PWD.
17. The AWW must do the Home visit during disaster period so that she is updated about her area.
18. The supervisors must maintain a separate register for each relief camp about number of beneficiaries taking shelter in the respective camps, name of beneficiary, age, sex, guardian name, falling under particular AWC area, AWW & AWH name, sector, supervisor's name, daily updated remark and their signature.
19. The DCPU of the district must monitor the data on regular basis so that no children get trafficked by traffickers and not a single child be sexually abused during this period.
20. The social worker & counselor under DCPU also have to visit and counsel the respective camps every alternate day along with concerned DCPO.
21. Village level Child Protection Committee (VLCPC) should remain in constant touch with DCPU during disaster.
22. The CDPO must visit the relief camp every alternate day as nodal officer to monitor the overall scenario of relief camp and keep updating it to DDMA.
23. For Sonitpur district, Sarala Das is the nodal officer of Tezpur Urban & Gabharu ICDS Projects, Smt. Plabita Das is the nodal officer of Balipara ICDS Project, Smt. Manisha Dutta is the nodal officer of Rangapara ICDS Project, Smt. Sawarnali Talukdar is the nodal officer of Dhekiajuli, Nazibur Rahman is the nodal officer of Barchalla ICDS Project, Shivani Borah is the nodal officer of Bihaguri ICDS Projects, Joy Doley is the nodal officer of Naduar ICDS Project during any kind of disaster.
24. For Biswanath district, Sri Krishna Chetri is the nodal officer of Sootea, Sakomatha, Behali, Baghmara & Biswanath ICDS Projects during any kind of disaster. Smt. Sharmistha Neog is the nodal officer of Chariduar & Pub Chariduar ICDS Projects during any kind of disaster. Their contact numbers are given below.

**Contact number of Nodal Officer under Sonitpur district
DSWO-Santosh Kutum, DSWO , Ph. No. 7636804618**

EDUCATION DEPARTMENT

School Disaster Management:-

Disaster management is how we deal with the safety of school children, Protection of school properties etc. during a particular disaster. It is the process of how we prepare our resources respond to the emergencies and learn from the effects of major failures. The combination of hazards, vulnerability and inability to reduce the potential negative consequences of risk results in disaster at school. In general, we have to protect our school children from disaster like earthquake, flood, storm and fire etc.

There are four phases in emergency management in school:- **Mitigation, Preparedness, Response, and Recovery** by involving our teachers and also involving local public NGO's etc. during disaster..

The Education Department of Sonitpur District is scattered from Kusumtola (Naduar Block) the eastern part of the district to Sirajuli to the West and from the foot hills of Arunachal Pradesh in Northern range to the shore of river Brahmaputra in Southern part enfolding Plains, Forests, Tea Gardens and Char areas.

Elementary School are controlled by District Elementary Education Officer, Sonitpur under the administrative control of Govt. of Assam.

Role to be played by teacher's /Non teaching staffs of elementary schools:

(1) During Pre-disaster:-

- (i) Collection of data like Total No of School with address. Total No Staff and Students.
- (ii) Collection of data about school and its location with No.of rooms in the school, sitemap, school map etc.

- (iii) To identify hazardous/vulnerable schools by an Expert Committee.
- (iv) To conduct awareness activity among students by Disaster Management Team in each school.
- (v) Organization of evacuation mock drills in schools for various hazards/ emergencies.
- (vi) Hanging a list of important functionaries (Police, Fire Service, Medical) with their phone number required in emergencies at a suitable place in each school.
- (vii) Constitution of different cells in each school for Rescue operation in emergencies like – Medical Cell, Fire safety cell, Logistic Cell, Co-ordination Cell etc.
- (viii) Conduct training by Disaster Management Team for immediate response on occurrence of Earthquake, Fire, Floods etc.
- (ix) Removal of fire catching material big trees from the vicinity of school building / premises.

(2) During the Disaster :-

- (i) Activation of Resource operation team for evacuation of students and vulnerable school properties to safer place.
- (ii) Call for emergency assistance from Police, Medical, Fire service etc. departments.
- (iii) Teachers/Non-teaching staffs are to be engaged in relief and rehabilitation works.
- (iv) Open all emergency exit of schools.
- (v) Teachers will extend academic and moral support (Psychological support) to the students who will stay at relief camp / temporary shelter.

(3) During Post Disaster:-

- (i) Spare suitable school buildings situated in comparatively upland areas for relief camp / temporary shelter.
- (ii) Engagement of teaching, Non-teaching staffs of the school for relief works.
- (iii) Spraying of Disinfectants in the school building specially after flood.

Prevention Activities

Generating awareness on Disaster among Teachers & Students through different activities in the schools/colleges.

Ensuring regular participation of teachers on Disaster Management Trainings. Ensuring preparation of School Disaster Management Plans in the district.

Encouraging regular Mock Drill exercise in the Schools.

Preparing Schools for considering shelter placed during disaster

Conclusion:-

Officers, Head masters and other employees will discharge their duties in emergencies under the supervision of District Elementary Education Officer, Sonitpur, Tezpur and help and co-operation from the Medical, Police, Fire, PHE Departments and Volunteer organisation of the locality of disaster will be utilised as and when required to minimise the effect of disaster at schools.

IRRIGATION DEPARTMENT:

- An irrigation scheme can be made fully redundant by the effects of a disaster. In the case of flood the head work may be hit severely, there may be heavy siltation on the floors of the head work and canal system. The deep/shallow tube well irrigation scheme are also fully damaged by flood because the borings may get clogged by the suspended materials carried by the flood water. Thus the huge loss may occur due to a natural disaster. The losses may be evaluated after the disaster disappears.

- During draught, depletion of water table makes the shallow tube wells none functional resulting in scarcity of irrigation and drinking water. Irrigation department has to undertake mitigation measures like deepening of wells and also pumping of water through portable pumps from the surface sources like pond, beel etc. Damage of crops due to drought is a major problem which may result in starvation and famine.

Pre Disaster (Awareness, training and capacity building): The department undertakes training activities and capacity building measures to the field level functionaries at various levels. The training programs are conducted and sponsored by the Govt. of India time to time as a part of their routine activities under annual action calendar. A few training programs are identified under the irrigation sector with an object to create awareness and enhance capacity building. This activity defines the role of the field level functionaries in operation and maintenance of the assets. Peoples participation are also sought by involving the N.G.O.s in the training and awareness programs. Programs are also held at GP, Block, district and state levels involving the departmental personnel and N.G.O./beneficiaries. Planning for the disaster preparedness and mitigation is made division/district level in convergence with the district administration. The status of the irrigation infrastructures are surveyed by the Executive Engineer and his team of engineers at pre - disaster stages and all the possible repair and strengthening works are taken up. As the monsoon season begins, instructions are passed to the Sub-Divisions and field level functionaries for taking flood preparedness and regulation of gates in the case of flow irrigation schemes and raising of bored pipes in the case of shallow/deep tube wells.

During Disaster (Rescue, relief, essential services and others): The role and responsibilities of the departmental response team at district level are furnished below. Main task of the department at district levels during any emergency situations (disaster) is to ensure

- Regulation of the gates so that the flood water easily passes downstream of the canal.
- De-activation of the electrical installation.
- Shifting of the portable asset to a safe place.
- Help the district administration in relief and rehabilitation.
- Observe the flood and take immediate measures for the safety of the lives and properties. The central Govt. has issued standard operating procedure (S.O.P.) to tackle the emergency situations for different levels. Roles and responsibilities at state, block/GP level of different departmental functionaries are furnished below.

Post Disaster (Repair of departmental infrastructure, restoration of departmental services and others): The damages caused to the irrigation infrastructure are reported to the district administration and DDMA and with the approval of it, the proposals are submitted to SDMA for funding. As the funds are sanctioned, necessary repair and restorative work are taken up. The inter- ministerial wing of the Govt. of India conducts inspection and review of the damages caused due to disaster. Technical support for repair of the irrigation infrastructure are made by the department at the state level.

Phase wise description of the departmental responsibilities.

- (a) **Pre-disaster** – technicians are trained for repair and restoration of the electrical and mechanical installations. In the case of drought or drought like situation, a detailed contingency plan is worked out in consultation with the field level functionaries of the agriculture department to make use of the mobile hand pumps for exploiting the available surface and ground water sources. Necessary training in this regard are given to the field level officers and staff of the department. The Water User Association are also taken into confidence in the planning process so that the plan works effectively in the case of drought. As the natural disaster in any forms cannot be prevented, the effects of it may be minimized if care is taken and sufficient awareness are made among the public. Actions in this regard are already being taken by the DDMA/SDMA/NGOs etc.
- (b) **During the disaster-** District Nodal Officer/District Control room will remain in contact with DDMA/Nodal agencies for early warning of the disaster. On receiving the disaster alerts, District Nodal Officers will be informed through phone, e-mail and web based SMS alerts. District level Nodal Officers will initiate action as per Action Plan and instruction of the District Administration.

On receipt of alerts from state/district level the concerned officials will activate the response team and mobilize resources immediately for relief and rehabilitation work. The activities at district/local level are summarized and reported in the draft SOP. The objective of having trigger mechanism for natural disaster is to have suo-moto activation mechanism for spontaneous response to set in motion the command, control and management of the situation. The district engineer will prepare a list of engineering personnel of different categories already available in the district and a number of supporting staff in the case of outbreak of any disaster. Such list may be forwarded to the departmental authority and DDMA. This list will form the incident response team (IRT) at the field level. On receipt of disaster warning from the DDMA/District Administration, the District Engineer will

- To Alert subordinate officers and staff for floods.
- To Check vehicles, equipment, stores etc.
- To Draw up tentative program of action.
- To Keep close touch with the district administration.
- To Visit the affected areas immediately with the IRTs.
- Requisition of additional staff required through S.E. or Additional Chief Engineers.

The field level officials (AE/JE) will report to the nodal officers at block level (AEE) who will report to the concerned BDO/Circle Officer and District Nodal Officer (SE/EE). The District Nodal Officer will report to the State Nodal Officer (CE) and the District Commissioner. During the disasters especially the flood, the control gates in the head works are kept open and constant vigil is maintained so that the flood water has the least effect on the lives and properties. The field level functionaries may be deployed for the relief and rescue operations as and when the district administration requires their services.

(c) **Post-disaster**- The critical zones of the irrigation projects vulnerable to the flood or other natural havoc are identified and long term permanent measures are taken up for its reinforcement and improvement. A recovery plan is formulated for the repair of damaged infrastructures. The district Engineer will

- Prepare a detailed estimation of the damage and submit the estimate for approval of DDMA/SDMA.
- After sanction by SDMA, repair and restorative work are taken up.
- Arrange for awareness program for extension of the benefits of the scheme from the restored infrastructure.

Operation Coordination

The irrigation department is mainly responsible for supply of water to the crop fields of the farmers during Kharif, Rabi and pre-kharif season of the year. Therefore, the department undertakes the responsibility of creation and operation as well as maintenance of irrigation infra structures in the state. The Tezpur Division (Irrigation) Tezpur is responsible for creation of irrigation facilities in all the civil blocks of Gabharu, Bihaguri, Dhekiajuli, Borsola, Rangapara, Balipara, Na-duar blocks of the districts. The Division therefore works on integrated approach with the agriculture department of the district. It regularly coordinates with the local district administration in the matter of progress and delivery of services to the public.

Earlier the role of the irrigation department in disaster management was confined to help the district administration in the relief and rehabilitation of the flood affected. With the expansion of the activities, the department has now redefined its role and stressed on pre-disaster preparedness. The irrigation department undertakes different measures at local, district and state level for transmission of knowledge to field level functionaries about the roles and duties during pre-disaster, post disaster and also during the disasters.

The irrigation assets are controlled and so operated in all the three stages in such a manner that the effects of the disasters are minimum. The public at large should always be protected by extending possible helps and services. The department always keeps in mind that the flood water smoothly passes down the canals at lower levels, therefore all the necessary measures are taken accordingly. Very often, the field level functionaries are deputed to the district administration for the rescue, relief and other essential services during all the stages of the disasters.

Key ContactNumber

All-important contact numbers are already indicated below

Quick Response Team (QRT)

At District level:

SIno	Designation	QRT position
1	Executive Engineer, Tezpur Division	Designated Nodal Officer
2	Executive Engineer, Tezpur Mechanical Division	Alternate Nodal Officer
3	Executive Engineer, Tezpur Electrical Division	Alternate Nodal Officer
4	Asstt. Executive Engineer (TC)	Alternate Nodal Officer
5	Asstt. Executive Engineer (Tezpur)	Alternate Nodal Officer
6	Asstt. Executive Engineer (Dhekiajuli)	Alternate Nodal Officer
7	Asstt. Executive Engineer, Tezpur (Electrical)	Alternate Nodal Officer
8	Asstt. Executive Engineer, Tezpur (Mechanical)	Alternate Nodal Officer
9	All sectional Officers	Rescue and Response

At Section Level:

SIno	Designation	IRT Position
1	Asstt. Executive Engineer	Responsible Sectional Officer
2	Sectional Officers	Planning Officer
3	Sectional Asstt, Khalashi, M. R Lab	Rescue and Response (Operation Section)
4	WUA, FMC members, NGO	Rescue and Response (Operation Section)

Measures for Recovery & Rehabilitation.

After every disaster, assessment of damages is made by the Sectional Officer in consultation with the Asstt. Executive Engineer at the Sub-Divisional Level and later verified by the Executive Engineer and accordingly, estimate is prepared and submitted under SDRF head, and repairing of damaged is done as soon as possible to bring the normalcy back.

SIno.	Designation of post Hold	Name of Officer	Phone No.
1.	E.E. Tezpur Circle (Irrigation) Tezpur	M. Haque	9954537803

TEZPUR MUNICIPAL BOARD:-

TMB Chairman – Shri Ramen Tamuli (9706426459)

TMB Executive Officer, Sharon Thomas (8638521260)

DETAILS OF KEY CONTACT NUMBERS

SIno	Name	Designation	Contact Number
1	Mr Hemen Patangia	Asstt Engineer	9954060043
2	Mr Ankur Nath	Asstt Engineer	9954061631
3	Mr Rantu Hazarika	Jr. Engineer	9859813377
4	Miss Anjuma Mahela	CPO, SBM(U)	9706789880
5	Mr Krishna Kanata Pandey	Conservancy Inspector	9957239240

**DETAILS OF EXISTING AVAILABLE RESOURCES
QUICKRESPONSETEAM**

SINo	Name	Designation	ContactNumber
1	Mr Hemen Patangia	Asstt Engineer	9954060043
2	Mr Ankur Nath	Asstt Engineer	9954061631
3	Mr Rantu Hazarika	Jr Engineer	9859813377
4	Miss AnjumaMahela	CPO,SBM(U)	9706789880
5	Mr Krishna Kanta Pandey	ConservancyInspector	9957239240
6	Mr Jugajit Patowary	SanitaryInspector	7002749644
7	Mr Sajib Khan	TaxCollector	9957761170
8	Mr Raja Hussain	Mohorar	9706429559
9	Akter Ahmed	Mohorar	9954877074
10	Himjyoti Baishya	Mohorar	7576852668

CHAPTER-VIII
STANDARD OPERATING PROCEDURES (SOPS):

Early Warning Measures by Water Resources Deptt:(EE,WRDeptt.)

Pre-Disaster	During-Disaster	Post-Disaster
<ol style="list-style-type: none"> 1) Visit to generally flood affected areas and classify the different areas and localities of the district on the basis of vulnerability. 2) Re-prepare and update the map if there be any change in classification of areas shown in the map prepared for generally flood affected areas and location of flood protection structures. 3) Digging of link drains and other drains to prevent water congestion in localized depressions. 4) Construction of bunds or repair to bunds to protect agricultural lands against floods. 5) Prepare detailed plans and estimates for works as per requirement. 6) Render necessary technical assistance to the District Administration in execution of works. 7) Prepare tentative list of flood control personnel for flood fighting, patrolling on embankments, dykes and other flood protection structures. 8) Arrange tools & equipments and other flood fighting articles and store in suitable places. 9) Arrange materials for erecting temporary sheds at the work sites for the workers and keep all departmental vehicles, boats and launches in fit-for-operation condition. 10) Complete short-term emergent flood protection measures such as drains, closing of breaches, construction of retirement bunds, anti-erosion measures etc. 11) Other measures as per ARM-1976. 	<ol style="list-style-type: none"> 1) Follow the flood warning system as per ARM-1976. 2) Start vigorous patrolling along embankments, dykes and other flood protection structures as soon as the river reaches one metre of the danger level. 3) Keep close touch with the District Administration. 4) Examine physical conditions of the embankments, dykes and ensure any leakage, seepage are promptly attended to. 5) Take protective measures without loss of time in case of any sign of breach. 6) Digging of link drains and other drains to drain out standing floodwater after floodwater recedes. 7) Finalize and start labour-oriented departmental work for test-relief in consultation with the District Administration. 8) Other measures as per ARM - 1976. 	<ol style="list-style-type: none"> 1) Restore tools, equipments, vehicles and other stores. 2) Collect materials, vehicles etc. lent to the District Administration. 3) Repair and replace damaged tools and equipments. 4) Other measures as per ARM-

Water & Sanitation Measures by Public Health Eng. Department:(EE,PHED)

Pre-Disaster	During-Disaster	Post-Disaster
<ol style="list-style-type: none"> 1) Visit generally flood affected areas by 30th April. 2) Assess measures likely to require for safe water supply in those areas. 3) Prepare list of engineering personnel of different categories already available and the number of additional hands that may be required in each area. 4) Prepare list of engineering personnel of different categories who can be withdrawn from their places of work and their services utilized for emergency relief work. 5) Arrange for mobilizing at short notice two PHE teams at the district HQ to rush them for emergency relief work. 6) Ensure adequate stock of equipment and materials for sinking tube well, ring well, water reservation etc. in the relief camps and other places in the affected areas. 7) Camp materials and other stores for workers and keep them in appropriate places. 8) Keep the departmental vehicles in good running condition. 9) Other measures per ARM-1976. 	<ol style="list-style-type: none"> 1) Alert subordinate officers and staff for floods on receipt of warning. 2) Check vehicles, equipment/ stores etc. and draw up tentative programme of action. 3) Visit the affected areas immediately along with one PHE team and start water supply measures. 4) Assess extent of water supply measures required and deploy necessary staff. 5) Constantly visit the flood affected areas and ensure adequate safe water supply measures. 6) Other measures as per ARM-1976. 	<ol style="list-style-type: none"> 1) Restore tools & equipment, stores etc. 2) Repair or replace damaged tools and equipment. 3) Other measures as per ARM-19

First Aid and Health Measures by Health Department: (JDHS)

Pre-Disaster	During-Disaster	Post-Disaster
<ol style="list-style-type: none"> 1) Visit to the generally flood affected areas on the basis of vulnerability. 2) Prepare a list of hospitals, PHCs, CHCs, dispensaries and other institutions located in the area. 3) Prepare list of doctors and para-medical staff already available in each of the areas and the number of additional hands of each category that may be required in each of the areas in case of acute floods. 4) Prepare list of doctors and para-medical staffs of different category who can be withdrawn from their places of work and their services utilized for emergency relief work. 5) Ensure that adequate stock of medicines, vaccines and disinfectants likely to be necessary are kept at the district and sub-divisional headquarters. 6) Keep ready materials for augmenting the hospital beds by at least 10 in case of necessity and opening one camp dispensary for each of the very vulnerable areas. 7) Arrange for mobilizing at short notice two medical relief teams at the district HQ so as to rush them for relief work. 8) Prepare a detailed plan for utilizing the Doctors and other voluntary organizations in the district if so required. 9) Take measures for prevention of epidemic and arrange vaccinations against small pox, cholera, typhoid etc. of the people in these areas. 10) Other measures as per ARM-1976. 	<ol style="list-style-type: none"> 1) Alert all doctors and para-medical staff on receipt of warning. 2) Check personnel, equipment and medical stores. 3) Arrange for necessary vehicles, ambulances in consultation with the district administration. 4) Immediately visit the affected areas along with one medical relief team. 5) Start measures for health relief in an institution located conveniently in the affected area. 6) Make immediate arrangements to open additional camp dispensaries, if necessary. 7) Decide immediately on isolation of certain patients, if necessary and arrange for isolation wards. 8) Utilize the services of Red Cross and other VOs. Frequently visit the flood affected areas and ensure effectiveness of health measures. 9) 10) Other measures as per ARM-1976. 	<ol style="list-style-type: none"> 1) Restore equipment and stores. 2) Repair or replace damaged equipments. 3) Arrange for disposal of unutilized medicines and disinfectants. 4) Other measures as per ARM-1976.

Agricultural Measures by Agriculture Department:(DAO)

Pre-Disaster	During-Disaster	Post-Disaster
<ol style="list-style-type: none"> 1) Undertake extension measures relating to the latest result of research available from AAU etc. on already released varieties including flood tolerant varieties and other cultural practices for agriculture in the affected areas. 2) Advise the dates after which sowing, transplanting should not be under taken and advise on suitable cropping patterns. 3) Assessment of the acreage under crops and number of cultivators to be affected in each of the areas. 4) Prepare block-wise agricultural maps showing areas under different crops in the generally flood affected areas. 5) Assess requirement of seeds, seedlings, manures etc. For grants, tools and plants for emergency relief works. 6) Make arrangements for raising seedlings in specific government agricultural farms, nurseries etc. 7) Other measures as per ARM-1976. 	<ol style="list-style-type: none"> 1) Alert all sub-ordinate officers and staff on receipt of warning. 2) Check stock of seeds, manures, implements etc. and make arrangements for raising seedlings. 3) Draw a tentative programme for emergency relief works. 4) Arrange distribution of agricultural inputs in consultation with the district administration. 5) Render technical guidance to the needy cultivators for salvage and protection of surviving crops and raising of such varieties of crops as may be suitable during the season or in the next crop season. 6) Arrange for spraying of pesticides wherever necessary. 7) Constantly visit the affected areas to ensure effectiveness of agricultural relief and rehabilitation measures. 8) Other measures as per ARM-1976. 	<ol style="list-style-type: none"> 1) Restore the tools and plants. 2) Repair the damaged tools and plants 3) Dispose of and distribute seeds and manures etc., which cannot be kept for use beyond a particular crop season. 4) Other measures as per ARM-1976.

Warning Dissemination by Publicity Department:(DIPRO)

Pre-Disaster	During-Disaster	Post-Disaster
<p>1) Visit to generally flood affected Areas by 30th April.</p> <p>2) Make an assessment of the publicity requirements of the compact zones (depending on extent of vulnerability) in the district.</p> <p>3) Make a list of requirement of staff for deployment of publicity units in the zones for publicity works.</p> <p>4) Keep the departmental vehicles in good running condition for</p>	<p>1) Alert the staff for floods on receipt of warning and maintain close contact with the district administration.</p> <p>2) Check for personnel and equipment and arrange publicity through available means regarding flood warning and instructions for evacuation etc. if necessary.</p> <p>3) Immediately visit the flood affected areas and ascertain publicity requirements.</p>	<p>1) Restore equipment etc. and take necessary steps for repair or replacement of damaged tools and equipment.</p> <p>2) Arrange for publicity materials in consultation with concerned departments regarding matters of health, sanitation, cattle epidemic etc.</p> <p>3) Arrange for mobilizing at least four self supporting publicity units for the affected areas.</p> <p>4) Arrange for photography and</p>

<p>Publicity works.</p> <p>5) Keep close liaison with the district administration and all concerned heads of departments for giving advance publicity.</p> <p>6) Ensure that facilities for press communications remain undisturbed during disaster season.</p> <p>7) Utilize the Police radio channel for transmission of urgent and important press messages whenever necessary.</p> <p>8) Maintain close liaison with the local press and all media ahead etc. stationed in the district.</p> <p>9) Other measures as per ARM- 1976.</p>	<p>4) Deploy fully equipped publicity units in the affected areas.</p> <p>5) Install PA systems in the evacuation/relief centers as may be required by the district administration.</p> <p>6) Issue press messages by all available means timely and regularly to the AIR, newspapers etc.</p> <p>7) Frequently visit flood affected areas to ensure effectiveness of the publicity measures.</p> <p>8) Other measures as per ARM- 1976.</p>	<p>news reel coverage of flood situation wherever necessary.</p> <p>5) Other measures as per ARM- 1976.</p>
---	--	---

Counselling Measures by Women & Child Development Department: (DSWO)

During any disaster situation, the weakest and the neglected viz., children, old and infirm, handicapped and expectant/nursing mothers suffer most. The community has a special responsibility for protecting them. The Social Welfare department is entrusted with this responsibility.

Pre-Disaster	During and Post-Disaster
<p>1) Visit generally flood affected areas by 30th April.</p> <p>2) Make arrangement for mobile units of maternity and child welfare centers wherever necessary.</p> <p>3) Draw up nutrition programme for the children below 6 years and expectant/nursing mothers in disaster prone areas.</p> <p>4) Make arrangements for taking care in the relief centers of orphans, infirm and destitutes.</p> <p>5) Assess requirement and arrange for milk powder, baby food etc.</p> <p>6) Make list of facilities of voluntary social welfare organizations located in the district.</p> <p>7) Make list of personnel for rendering services in the relief centers.</p> <p>8) Other measures as per ARM-1976.</p>	<p>1) Alert personnel for floods on receipt of warning and kept constant touch with the district administration.</p> <p>2) Ensure that orphans, infirm and destitutes accommodated in the relief/evacuation centers are properly taken care of.</p> <p>3) Shift the destitute to destitute homes wherever necessary.</p> <p>4) Arrange for milk powder, baby food etc. as per nutrition programme. 5) Other measures as per ARM- 1976.</p>

POINTS FOR CONTINUOUS PLANNING, INNOVATIVE THINKING & IMPLEMENTATION

1. All developmental plans approved by state / district authorities are considered from disaster mitigation angle.
2. Continuous planning & execution of plans for providing sustainable livelihood for most vulnerable communities.
3. Implementation of the coastal eco system management is continuously monitored & all violations checked.
4. Alternate safe housing technology along with rainwater harvesting structures is constantly encouraged & mainstreamed for long-term vulnerability reduction.
5. Continuous Awareness campaign & encouragement for Disaster Proof Habitat planning at community level including shifting from low lying areas to safer raised grounds. (with some incentives if feasible).
6. Disaster Management including first-aid & rescue & evacuation as a compulsory part of school, college, educational institutions (both techno-tech) curriculum starting from primary level.
7. Equipping each PHC/CHC/ hospitals to provide training in first-aid round the year & making it compulsory for all citizens to learn first-aid. (Test on first-aid compulsory for any entrance exam including entry into +2 level college/school, as part of test for driving license for two wheelers upwards etc)
8. One centre school/college in each GP, two at block & four at district equipped to provide training in rescue & evacuation round the year.

Sectorwise Vulnerability Reduction Measures

Type of Sector	Subsector	Mitigation measures	Responsible Deptt.	Time Frame
Infrastructure Development	IEC activities	Awareness	DIPRO, Admin, P&RD etc.	Round the year
	Road	Repairing	PWD, P&RD, PRI etc.	th April By30
	Embankment	Repairing	E&D, P&RD, PRI etc.	th April By30
	Bridges	Strengthening	PWD, P&RD, PRI etc.	th April By30
	Safe Shelters	Construction	P&RD, PRI, Admin etc.	th April By30
	Communication	Enhancement	Police, NIC, APRO, VHF, Admin, BSNL etc.	Round the year
	Drinking water and sanitation	Safe supply	PHED, P&RD, PRI etc.	Round the year
	Power	Restoration	ASEB, CharDev etc.	Round the year
	Technology dissemination	Training progms. etc.	ITI, DIET, P&RD, PRI etc.	Round the year
Health/ Animal Husbandry	IEC activities	Awareness	Health, Vety, ICDS etc.	Round the year
	Vaccination	Vaccination camp etc.	Health, Vety etc.	Round the year
	Training	Training calendar	Health, Vety, ICDS etc.	Round the year
Livelihood Sector	Awareness	IEC, Trainings	All concerned Deptts.	Round the year
	Agriculture	Credit, Insurance, Training	Agri, Horticulture	Round the year
	Fishing	Credit, Insurance, Training	Fishery, P&RD etc.	Round the year
	Fishery	Credit, Insurance, Training	Fishery, P&RD etc.	Round the year
	Allied activities	Capacity building	Concerned Deptts.	Round the year
	Horticulture	Credit, Insurance, Training	Agri, Horticulture	Round the year
Insurance	IEC activities	Awareness, Schemes etc.	FIs, Admin, PRI, P&RD etc.	Round the year
	Infrastructure	Need based schemes	Admin, P&RD, PRI etc.	Round the year
	Livelihood	Need based schemes	P&RD, Admin, PRI etc.	Round the year
	Life	Need based schemes	Admin	Round the year

List of flood prone villages under Tezpur Revenue Circle

A. MOST VULNERABLE VILLAGES UNDER TEZPUR REVENUE CIRCLE

Sl. No.	Name of Mouza	Lot No.	Name of Village	Remarks
	Mahabhairab	2	Dhonia Sisuati, (Burhachapori) NC village	Due to Brahmaputra river.
			Marisuti	
			Bhomoraguri	
			Jorgarh	
			Bhujkhowa Gaon	
			Kalibarichuk	
	Mahabhairab	3	Koroiwani Nepali	Due to Jia- Bharali river.
			Tenga Basti	
			Karoiwani Nepali	
			Garsinga Bihia Gaon	
	Bihaguri	1	Bowal Guri Pathar	Due to Brahmaputra river.
			1 No. Puthimari Gaon	
		3	1 No. Jarani Chapori	
			Tinikharia	
	Bhairabpad	5	1 No. Dolabari	Due to Jia- Bharali river & Mara-Bharali river.

B. VULNERABLE VILLAGES UNDER TEZPUR REVENUE CIRCLE

Sl. No.	Name of Mouza	Lot No.	Name of Village	Remarks	
1.	Mahabhairab	2	Bhojkhowa chapari	Due to Brahmaputra river.	
2.			Kacharipam		
3.			Kalibari Rajah Sahar	Due to Jia- Bharali river	
4.			Rajbharal		
5.		3	Batamari	Due to Jia- Bharali river & Mara-Bharali river.	
6.	Bihaguri	1	Bapubheti	Due to Brahmaputra river.	
7.			Nirai Ati	Due to Gabharu River	
8.		2	Pithakhowa	Due to Dipota & Brahmaputra river.	
9.			Bhalokekhowa Bora Chuburi		
10.		3	Niz Bihaguri	Due to Dipota river.	
11.			Muwamari Kachari Gaon		
12.			Rangamati		
13.			Singa Chuburi		
14.		4	Kalitagaon		
15.	Bhairabpad	1	Supura Chuburi	Due to Brahmaputra & Dipota river.	
16.			Dui Dipota Major Pathar		
17.			Da-Gaon Pukhuria		
18.		2	Da- Parbatia	Due to Brahmaputra river.	
19.	Bhairabpad	5	Gotlong	Due to Mara Bharali river.	
20.			2 No. Dolabari		
21.	Haleswar	1	Uhani Pathar	Due to Dipota river	
22.			Dipota Hatkhola		
23.			Deka Chuburi		
24.			Kholaguti Kachari		
25.			Saru Pakhiyajhar		
26.			3	Kachokani	Due to Manchari River
27.			5	Bhalukjharoni	
28.				Juglouni	
29.				Rupkhuria	
30.				Solmara	
31.			Baghsung		

CHAPTER - 5

5.1 Resource Inventory/Capacity Analysis

GPS Co-ordinates of Pre -identified Relief Camp/distribution Centre under Tezpur Revenue Circle:

The villages which are likely to be affected by flood under Tezpur Revenue Circle are divided into the three zones i.e. Zone-I, Zone-II and Zone-III. Each sub zones will be headed by respective Block Development Officer and Circle Officer, Tezpur will remain as overall in-charge of the circle.

Sl. No	Name of Relief Camp	Name of Relief Camp Manager	Latitude	Longitude	Contact no. of Relief Camp	Capacity of Relief Camp
1.	Bhomoraguri Ghat L.P. School	Abdul Rahim, Head Master,	26.61650	92.84833	8638414977	30 (approx)
2.	Bura Chapori M.E School	Sri Pratap Singh Chetry, Head Master,	26.54082	92.75944	7896768241	30 (approx)
3.	Azad Memorial High Madrassa	Sri Sanjib Adhikari, Principal,	26.63527	92.82555	9435490135	30 (approx)
4.	Lotharam High School	Sri Pradip Baishya, Head Master,	26.61803	92.81666	6000947166	30 (approx)
5.	Kalibari Chuk Gereki L.P. School	Sri Montu Das, Head Master,	26.62595	92.81833	887617105	30 (approx)
6.	Usha Kalibari Lower Basic School	Sri Durlav Bora, Head Master,	26.61533	92.81194	9954828169	30 (approx)
7.	Koroiani Nepali L.P. School	Ikramul Hussain, Head Master,	26.64988	92.85777	8876922392	30 (approx)
8.	Batamari L.P. School	Abdul Razzak, Head Master,	26.65128	92.82805	9854333885	30 (approx)
9.	2 no. Dolabari Bengali L.P School	Sri Nishi Kanta Debnath, Head Master,	26.65964	92.82179	9854159889	30 (approx)
10.	1 No. Dolabari L.P. School	Sri Mahendra Thapa, Head Mastaer,	26.65832	92.82261	9401052314	50 (approx)
11.	Khanamukh L.P. School	Sri Bharat Bora, Head Master,	26.66805	92.81472	9864926196	30 (approx)
12.	Kamarchuburi L.P. School	Sri Ranjan Kr. Nath, Head Master,	26.67155	92.67333	9957950612	30 (approx)
13.	Bihaguri Girls M.E School	Sri Prabin Kataki, Head Master,	26.67284	92.67117	9854246883	30 (approx)
14.	Bapubheti L.P. School	Sri Ranjit Borah, Head Master,	26.65378	92.63638	8812091292	30 (approx)
15.	Mahadev Sarmah Smriti Vidyapith	Sri Pranjal Das, Head Master,	26.65199	92.63611	6001535419	30 (approx)
16.	Bhalukekhuwa L.P School	Sunit Kr. Debnath, Head Teacher,	26.67356	92.68021	9354829611	30 (approx)
17.	Bordubia L.P School	Sri Janardan Pathak, Head Master,	26.67434	92.68927	9101113102	30 (approx)
18.	Jharani L.P School	Sri Jitul Das, Head Master,	26.63613	92.68015	9395799873	30 (approx)

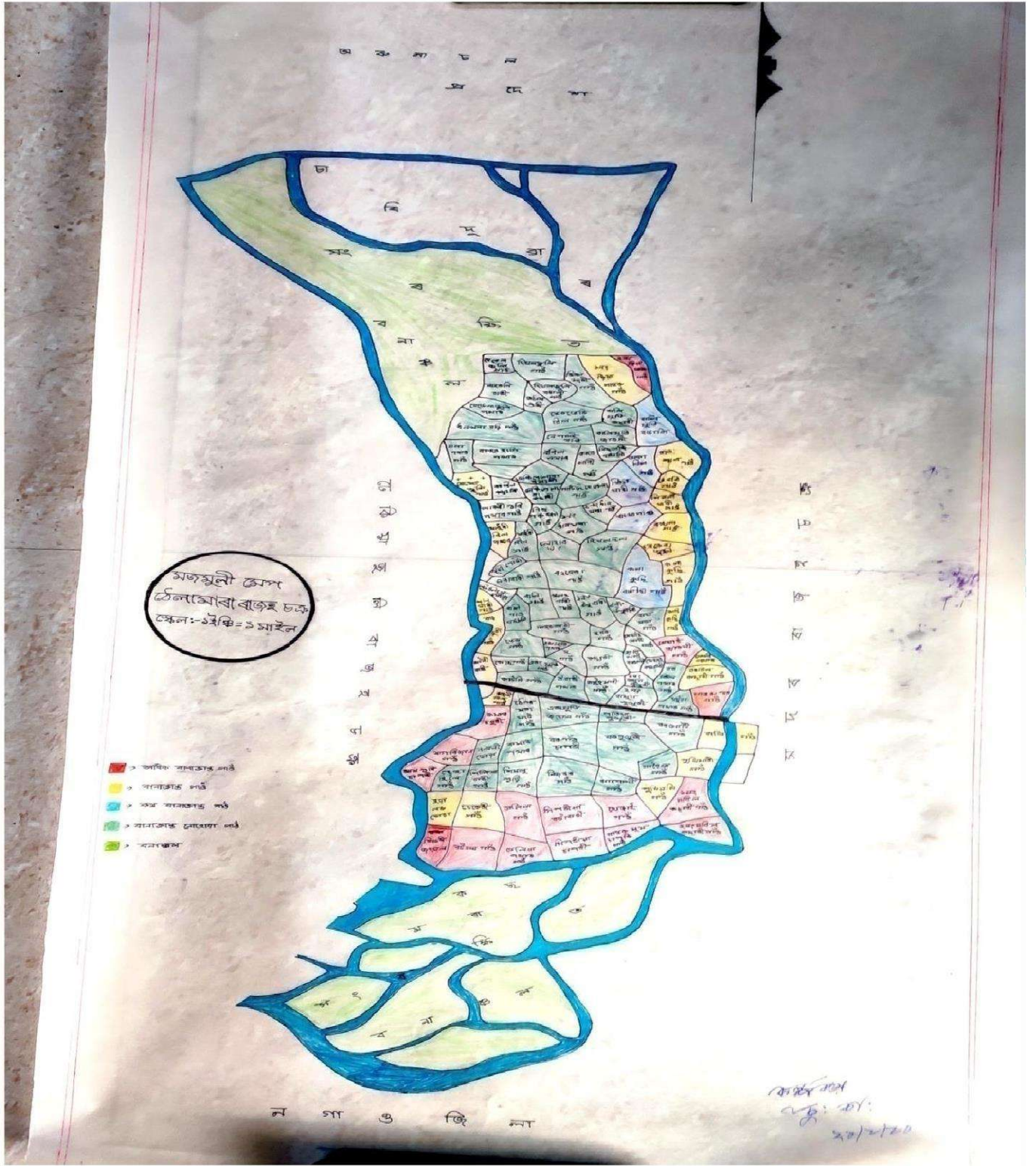
5.2 Pre-identified Relief Camps Selected as Child Friendly Space:-

Sl. No	Name of Relief Camp	Name of Relief Camp Manager	Latitude	Longitude	Contact no. of Relief Camp	Capacity of Relief Camp
1.	Bhomoraguri Ghat L.P. School	Abdul Rahim, Head Master,	26.61650	92.84833	8638414977	30 (approx)
2.	Bura Chapori M.E School	Sri Pratap Singh Chetry, Head Master,	26.54082	92.75944	7896768241	30 (approx)
3.	Azad Memorial High Madrassa	Sri Sanjib Adhikari, Principal,	26.63527	92.82555	9435490135	30 (approx)
4.	Lotharam High School	Sri Pradip Baishya, Head Master,	26.61803	92.81666	6000947166	30 (approx)
5.	Kalibari Chuk Gereki L.P. School	Sri Montu Das, Head Master,	26.62595	92.81833	8876171105	30 (approx)
6.	Usha Kalibari Lower Basic School	Sri Durlav Bora, Head Master,	26.61533	92.81194	9954828169	30 (approx)
7.	Koroiani Nepali L.P. School	Ikramul Hussain, Head Master,	26.64988	92.85777	8876922392	30 (approx)
8.	Batamari L.P. School	Abdul Razzak, Head Master,	26.65128	92.82805	9854333885	30 (approx)
9.	2 no. Dolabari Bengali L.P School	Sri Nishi Kanta Debnath, Head Master,	26.65964	92.82179	9854159889	30 (approx)
10.	1 No. Dolabari L.P. School	Sri Mahendra Thapa, Head Mastaer,	26.65832	92.82261	9401052314	50 (approx)
11.	Khanamukh L.P. School	Sri Bharat Bora, Head Master,	26.66805	92.81472	9864926196	30 (approx)
12.	Kamarchuburi L.P. School	Sri Ranjan Kr. Nath, Head Master,	26.67155	92.67333	9957950612	30 (approx)
13.	Bihaguri Girls M.E School	Sri Prabin Kataki, Head Master,	26.67284	92.67117	9854246883	30 (approx)
14.	Bapubheti L.P. School	Sri Ranjit Borah, Head Master,	26.65378	92.63638	8812091292	30 (approx)
15.	Mahadev Sarmah Smriti Vidyapith	Sri Pranjal Das, Head Master,	26.65199	92.63611	6001535419	30 (approx)
16.	Bhalukekhuwa L.P School	Sunit Kr. Debnath, Head Teacher,	26.67356	92.68021	9354829611	30 (approx)
17.	Bordubia L.P School	Sri Janardan Pathak, Head Master,	26.67434	92.68927	9101113102	30 (approx)
18.	Jharani L.P School	Sri Jitul Das, Head Master,	26.63613	92.68015	9395799873	30 (approx)

ANNEXURE:-II

THELAMARA REVENUE CIRCLE

FLOOD AFFECTED VILLAGE MAP UNDER THELAMARA REVENUE CIRCLE



LIST OF VULNERABLE FLOOD PRONE VILLAGE IN THE CIRCLE

Borgaon Mouza and population(approx) likely to be affected			
Baligaon	1129	Borpukhuri	35
Muslim Saponi	1200	Bhara Singari Janghal	150
Amguri saponi	577	Botola	465
Hujai Gaon	518	No Nabil Kachari	725
Sengahilo	876	Punioni	823
Siporia Botabari	1460	Telia Gaon	1872
Dhekeri Gaon	456	Burha Garuduba	1882
Gabharu Mukh	88	Patiapukhuri	55
Erasuti Janghal	48	Borgaon saponi	90
Bor Ati	55	Silikhabari	120
Gawaiya Gaon	110		
Naharbari Mouza			
Gabharu par	1041	Khagarijan	1247
Kamarchuburi	1650	Rohinibil Gaon	723
Kahikuchi	407	Meghai Jaroni	923
Borbil Kachari	267	Nalaniduba	93
Rohinibil Pathar	760	Baligaon gaon	120
Bordubi	171	Solmari	112
Katonigaon	132	Katonibari	38
Bhergaon	63	Kochgaon	30
Naharbari Gaon	45	Erasuti pathar	25
Thelamara ghat	70	Ghatua pathar	79
Baligaon Bangali	65	Rohinibil Pathar	760
Missamari Mouza			
Tatsal	364	No Jia Gabharu	427
Thekerajuli	1288	Bangal Gaon	911
Kalakuchi	2375	Nabil Pathar	160
Nepali Bosti	65	Dhekipelowa Bangali	26
Erabari	254	Mejengjuli	30
Maduribill	55		

List of Raised Platform:-

Sl No	Raised Platform	Mouza
1	Siporia Saponi	Borgaon
2	Bhara Singiri Janghal	Borgaon
3	Nabil Kachari	Borgaon
4	Botola Gaon	Borgaon
5	Tatshal L.P School	Missamari
6	Kamarchuburi L.P School	Naharbari
7	Borbil Pathar L.P School	Naharbari

DISASTER PROBABILITY & VULNERABILITY ANALYSIS:

Sl No	Type of Disaster	Time of Occurrence	Potential Impact	Vulnerable Areas
1	Flood	May to Oct.	Loss of human life, livestock, crops, houses & infrastructure	Mentioned in the Circle Map

List of identified Shelter/relief Camps

Sl no.	Name of District	Name of Revenue Circle	Name of Relief Camp	Name of Relief Camp Manager	Latitude	Longitude	Contact No. of Relief Camp	Capacity of Relief camp
1	Sonitpur	Thelamara	Tatshal L.P School	Ahmad Sahu	26.815367	92.612133	7099816355	100
2			No 1 Nabil L.P School	Ratna Bahadur Chetry	26.667586	92.56057	9859167517	75
3			Chengahilo L.P School	Biren Basumatary	26.647115	92.534808	9476911415	100
4			Garuduba L.P School	Mohan Chamlagain	26.634722	92.536111	8011764248	150
5			Hojai Gaon L.P School	Nikunja Borah Devi	26.636569	92.594301	9954825864	150
6			252 Nabil L.P School	Ratna Bahadur Chetry	26.645702	92.620276	9859167517	150
7			Meghai Jaroni L.P School	Santoram Mudi	26.721529	92.61155	9613132429	150
8			Dakhin Khagarijan L.P School	Pralay Basumatary	26.677436	92.232215	8011135645	150
9			Dakhin Simalguri L.P School	Biren Basumatary	26.675504	92.572655	9476911415	150
10			Borgaon L.P School	Nirmal Nath	26.66769	92.430317	9957718269	150
11			Teliagaon L.P School	Dill Bahadur Karki	26.635047	92.571492	9854470782	150
12			Bhara Singri LP School	Mohan Chamlagain	26.637777	92.549444	8011764248	150
13			Silikhbari Higher Secondary School	Biren Basumatary	26.672028	92.533945	9476911415	150
14			Nabil Nanke L.P School	Ratna Bahadur Chetry	26.644705	92.617916	9859167517	150
15			Rohinibill LP School	Pradip Kurmi	26.693970	92.547322	7002029646	75
16			Robindra Bidya Bhavan	Keshab Borah	26.698687	92.562951		75
17			Kamarchuburi LP School	Pradip Kurmi	26.679324	92.552784	7002029646	75

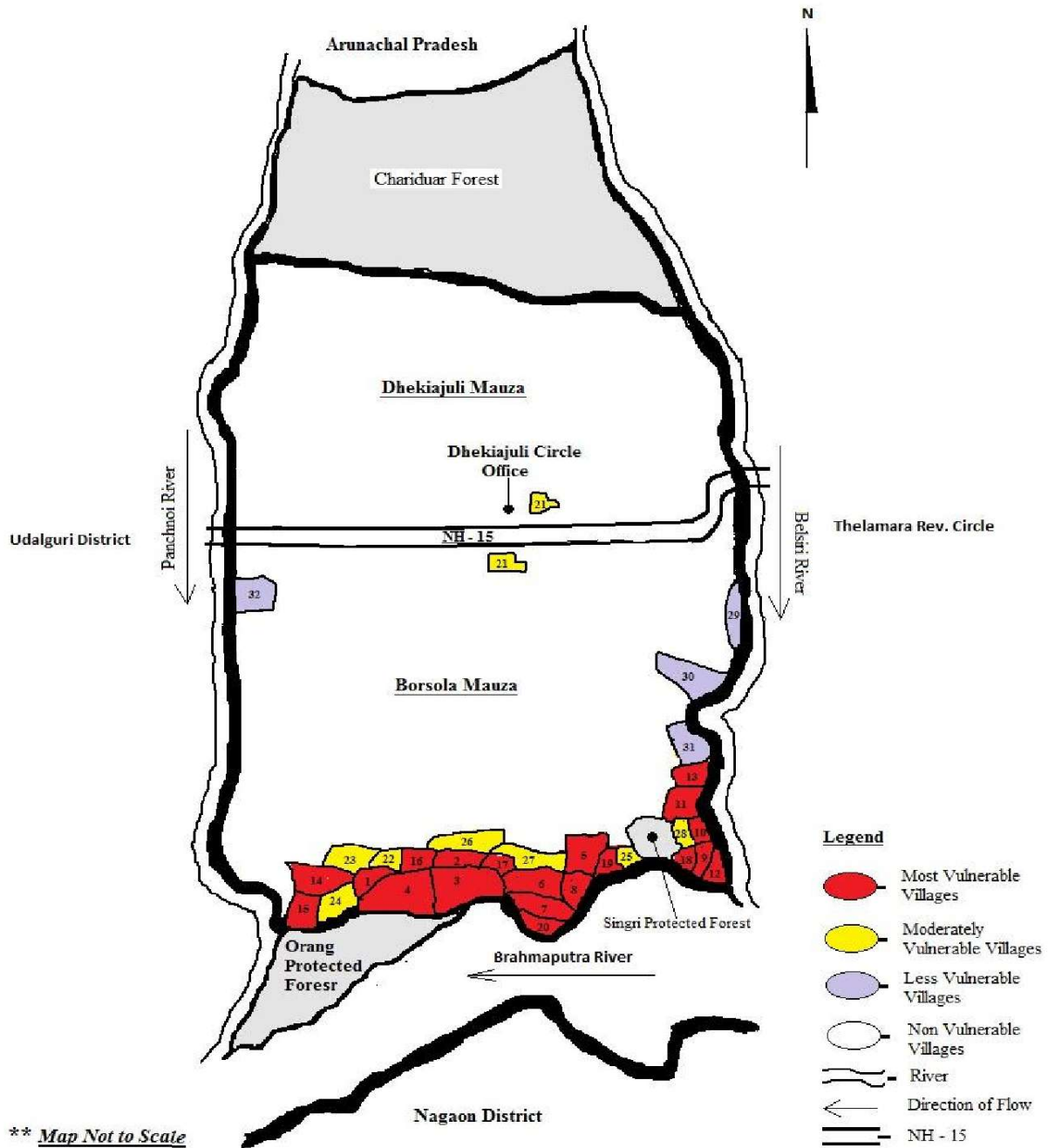
List of Additional relief camps

Sl no.	Name of District	Name of Revenue Circle	Name of Relief Camp	Name of Relief Camp Manager	Latitude	Longitude	Contact No. of Relief Camp	Capacity of Relief camp
1	Sonitpur	Thekamara	Missamari H.S School	Rajiv Basumatary	26.795175	92.573334	8638010823	150
2			Uttar Missamari High School	Rajiv Basumatary	26.852772	92.589692	8638010823	150
3			Jahamari High School	Nikunja Devi	26.652624	92.60605	9954825864	150
4			Jugal High School	Paniram Majhi	26.692737	92.598663	8486280719	150

ANNEXURE III

DHEKIAJULIREVENUECIRCLE

**FLOOD HAZARD MAP OF VULNERABLE VILLAGES
Dhekiajuli Revenue Circle, Sonitpur**



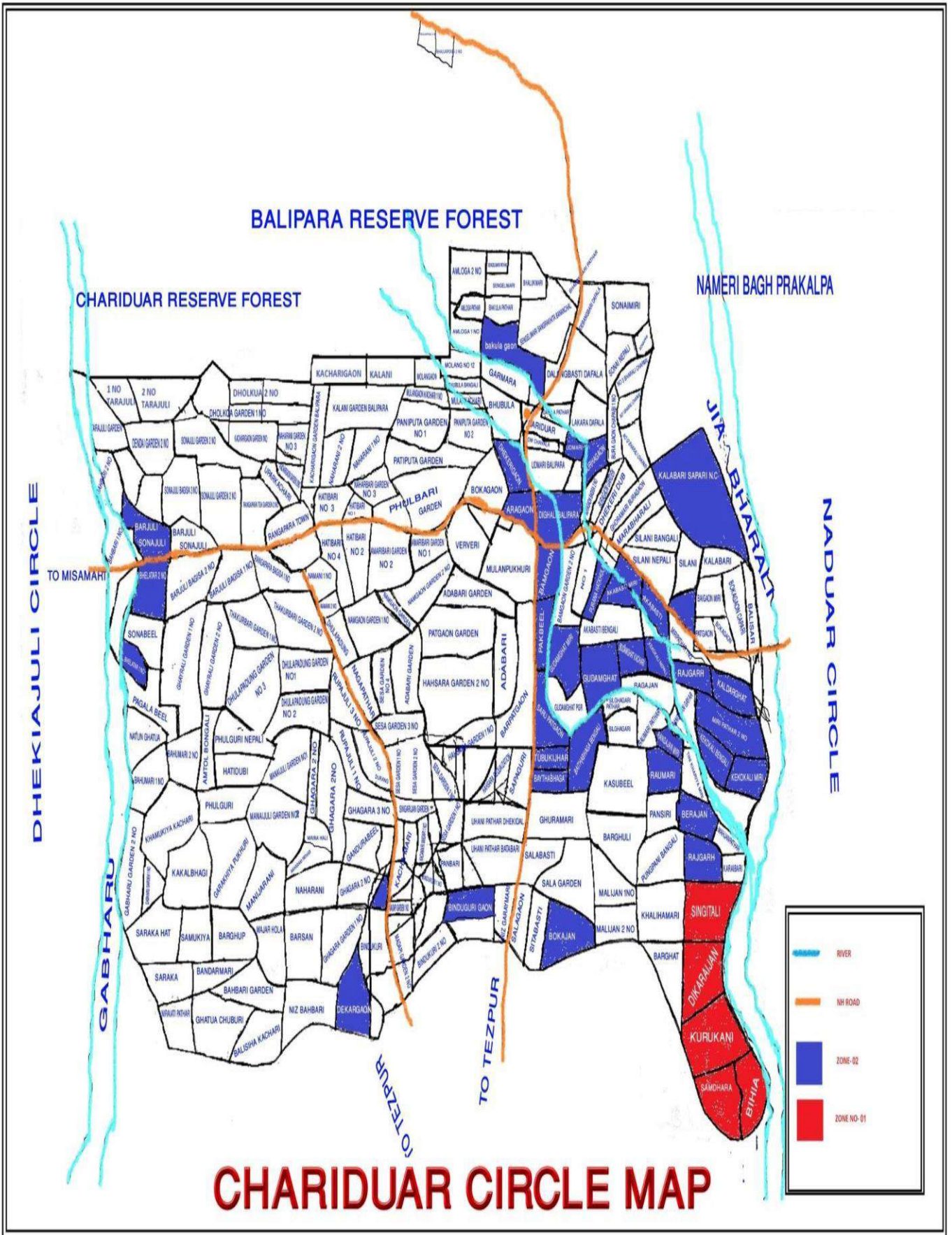
Identification of Vulnerable Areas

There are a total of 14 villages identified to fall under vulnerable category. These villages basically experience moderate to low flood/erosion activities as compared to the most vulnerable areas.

Sl no	Village	River	Mauza/ Lot No.	D/W Facilitie s	Boat Facilities	Aprox. Population
1	Pachnoi	B R A H M A P U T R A	B O R S O L A	Yes	Yes	--
2	Rowmari Pathar			Yes	No	500
2	Borbhogia Gaon			Yes	Yes	5811
3	Niz Borsola			Yes	Yes	--
4	Turipam			Yes	Yes	--
5	1No Sitalmari			Yes	Yes	993
6	2No Sitalmari			Yes	Yes	1525
7	Singri Siporia			Yes	Yes	--
8	Balijan Bangali			Yes	Yes	674
9	Balijan Pathar			Yes	Yes	765
10	Dherai Mukh			Yes	Yes	692
11	Singri Ati			Yes	Yes	173
12	Dherai Majuli			Yes	Yes	1137
13	2No Pirakata Kachari			Yes	Yes	1225
14	3No Rangagora	Yes	Yes	1304		

ANNEXURE IV

CHARIDUAR REVENUE CIRCLE



1. RELIEF CAMP MANAGEMENT TEAM

Relief Management Committee has been constituted in all Flood prone villages.

RELIEF MANAGEMENT COMMITTEE:-1 Vill-Kekuli Bangali,Kaldharghat, Mouza-Balipara CIRCLE-CHARIDUAR REVENUE CIRCLE				
SL NO	DESIGNATION	NAME	CONTACT NO.	Name of Relief Camp
1	GP Secy	Abhijit Sarkar	97072-64217	Rangajan M.V School(Model Relief Camp)
2	Head Teacher(Camp-Incharge)	Durgeswar Narah	84864-35993	
3	Asst. Teacher(Camp-Incharge)	Alam Saikia	94358-59996	
4	Gaon Burah	Deepak Narah	98646-24716	
5	Land Record Assistant	Harekrishna Das	81350-38603	
6	ICDS Supervisor	Chandramita Das	8723024084	
7	Anganwadi worker	Lukumoni Narah	7099083164	
8	ANM	Alish Barjo	60019-20519	
9	Asha Karmi	Ashi Jajuwar	84719-66246	
10	Anganwadi Karmi	Sumitra Narah	96136-93097	
11	Vaterinary Field Assistant	Nur Ahmed Mazumdar	90852-48383	
12	Agriculture Field Assistant	Dimchan Saikia	78960-93749	
13	P.H.E Field Assistant	Babul Borah	70021-54281	
14	Active NGO Member	Usha Rani Bhengra	9394539856	
15	Retired Responsible Govt Employee	Padam Bahadur Chetry	7002316676	
16	Active Member of The Village	Rajib Narah	73996-00468	
17	Active Member Of The Village	Santosh Kumar Biswas	93655-59427	
18	Active Member Of The Village	Ratan Mandal	95774-52370	

RELIEF MANAGEMENT COMMITTEE:-2				
Vill-Dighali,Mouza-Balipara				
CIRCLE-CHARIDUAR REVENUE CIRCLE				
SL NO	DESIGNATION	NAME	CONTACT NO.	Name of Relief Camp
1	GP Secy	Lukumoni Boruah	8638084373	Dighali L.P School
2	Head Teacher(Camp-Incharge)	Pramod Das	9101730568	
3	Asst. Teacher(Camp-Incharge)	Barnali Deka	9101017064	
4	Gaon Burah	Kosheswar Kurmi	9957826702	
5	Land Record Assistant	Jayanta Kumar Das	9365035775	
6	ICDS Supervisor	Lakhipriya Kakoli	8403897297	
7	Anganwadi Worker	Bina Sawtal	7099083353	
8	ANM	Rita Kalita	8638081447	
9	GNM	Anima Choudhary Kurmi	9435852478	
10	Asha Karmi	Smt. Bhagya Mandal	6913022484	
11	Anganwadi Karmi	Pratima Karmakar	7099083346	
12	Vaterinary Field Assistant	Suraj Bora	9435962279	
13	Agriculture Field Assistant	Pabitra Baruah	7086844174	
14	P.H.E Field Assistant	Ratul Das	9101847001	
15	Active NGO Member	Nil	Nil	
16	Retired Responsible Govt Employee	Nil	Nil	
17	Active Member of The Village	Ramesh Kurmi	9678286929	
18	Active Member Of The Village	Debeswar Karmakar	9085632921	
19	Active Member Of The Village	Babul Ghosh	8473915882	
20	Active Member Of The Village	Ankan Kurmi	6000260336	

RELIEF MANAGEMENT COMMITTEE:-3				
Vill-Eragaon & Dighali Part,Mouza-Balipara				
CIRCLE-CHARIDUAR REVENUE CIRCLE				
SL NO	DESIGNATION	NAME	CONTACT NO.	Name of Relief Camp
1	GP Secy	Lukumoni Boruah	86380-84373	Balipara H.S School & Amiya Bhaban
2	President of Amiya Bhaban	Hiruj Saikia	99579-81313	
3	Head Teacher (Camp-Incharge)	Gunjanan Bordoloi	98543-68672	
4	Asst. Teacher	Kamal Sarkar	70028-22095	
5	Asst. Teacher	Pallab Boruah	60016-40389	
6	Gaon Burah	Pradip Bhuyan	97073-55362	
7	Land Record Assistant	Jayanta Kumar Das	9365035775	
8	ICDS Supervisor	Bandita Pegu	7002717368	
9	Anganwadi Worker	Moneswari Medhi	6001352956	
10	ANM	Niva Rani Das	9435380760	
11	GNM	Anima Choudhury	9435852478	
12	Asha Karmi	Sabita Saikia	9577457780	
13	Vaterinary Field Assistant	Suraj Bora	9435962279	
14	Agriculture Field Assistant	Pabitra Baruah	7086844174	
15	P.H.E Field Assistant	Dibyajyoti Saikia	8876339353	
16	Active NGO Member	Manjit Medhi	9678219052	
17	Active Member of The Village	Sanjib Nath	9365016612	
18	Active Member of The Village	Subham Choudhury	9706998733	
19	Active Member Of The Village	Utpal Das	7896349303	
20	Active Member Of The Village	Lozy Das	8876886004	

RELIEF MANAGEMENT COMMITTEE:-4				
Vill-BIHIAGAON, Mouza - Goroimari				
CIRCLE-CHARIDUAR REVENUE CIRCLE				
SL NO	DESIGNATION	NAME	CONTACT NO.	Name of Relief Camp
1	GP Secy	BRAJENDRA HALOI	9864563425	Bihia L.P School
2	Head Teacher(Camp-Incharge)	MOINUL HAQUE	9101615598	
3	Asst. Teacher(Camp-Incharge)	RUPJYOTI BORAH	8638287880	
4	Gaon Burah	SANAT PANDIT	8402981233	
5	Land Record Assistant	YUSUF ALI AHMED	8638257005	
6	ICDS Supervisor	NIRMALI SAIKIA	9365176052	
7	Anganwadi Karmi	MOHIMA BEGUM	8486178949	
8	ANM	RINKU DEVI	9101574248	
9	GNM	ANKITA NATH	8638452784	
10	Asha Karmi	NURJAHAN	8471966181	
11	Vaterinary Field Assistant	SANJAY SARMA	9401006074	
12	Agriculture Field Assistant	DHRUBAJYOTI SAIKIA	8638064241	
13	P.H.E Field Assistant	ASIF	9101902751	
14	Active NGO Member	REKHA RANI	8133058972	
15	Retired Responsible Govt Employee	MUSTAQUE AHMED KHAN	8876427281	
16	Active Member Of The Village	HAJERA KHATUN	8486103274	
17	Active Member Of The Village	ABDULLAH	9864719160	
18	Active Member Of The Village	MOINUL HAQUE	8638327103	
19	Active Member Of The Village	BAHARUL ISLAM	9101365187	
20	Active Member Of The Village	HAJERA KHATUN	8486103274	

Proposed Relief Camps Most Vulnerable Villages (Zone -I)

Sl.No	Name of the Relief Camp	Village Name	LATITUDE (DECIMAL DEGREE)	LONGITUDE (DECIMAL DEGREE)	Name of relief camp manager	Contact No	Capacity of the Relief Camp	Provision of Child Friendly Space (Yes/No)
1	Bihia L.P School	Bihia	26.6826262	92.8531909	Moinul Haque	9101615598	40	Yes
2	Balipara HS School	Era Gaon& Dighali	26.833243	92.7777662	Gunjanan Bordoloi	9854368672	200	yes
3	Amiya Bhaban	Era Gaon& Dighali	26.833243	92.7777662	Gunjanan Bordoloi	9854368672	200	yes

8-ii-Proposed Relief Camps of Less Vulnerable Villages (Zone-II):

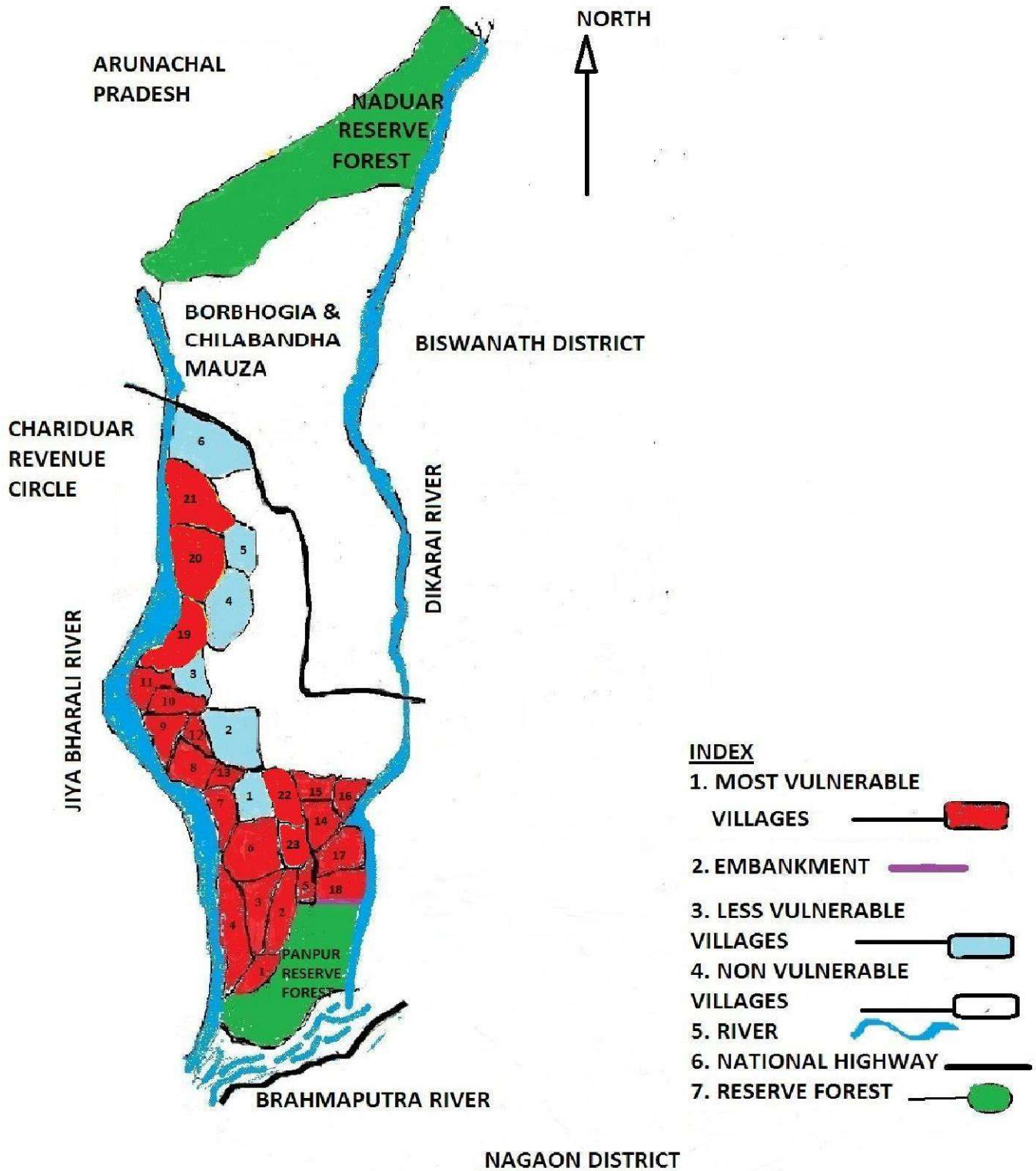
Sl. No.	Name of the Relief Camp	Village Name	LATITUDE (DECIMAL DEGREE)	LONGITUDE (DECIMAL DEGREE)	Name of relief camp manager	Contact No	Capacity of the Relief Camp	Provision of Child Friendly Space (Yes/No)
1	Berajan L.P. School	Berajan	26.7485771	92.8497626	Dinesh Kamar	8638156698	30	Yes
2	Rajgarh L.P. School	Rajgarh	26.7525369	92.8357404	Nilkamal Borgohain	9954530584	50	Yes
3	No.71 Baithabhanga L.P. School	Baithabhanga & Baithabhanga Bangali	26.7359486	92.7999245	Rashmi Rekha Baruah Dihingia	7002744018	30	Yes
4	Borpatgaon MV School	Borpatgaon & Sarupatgaon	26.7780563	92.7770821	Gyanendra Medhi	9435507440	84	Yes
5	Rangajan Miri L.P. School	Rangajan Miri	26.782408	92.8363635	Jagat Narah	9101034594	35	Yes
6	Bindukuri High School	Bindukuri	26.7159028	92.7269732	HEMOSRI BORAH	9954603419	100	Yes
7	Kathalguri LPS	Kathalguri TG	26.7264137	92.7221577	BANTI RAHIDAS	8724845946	30	Yes
8	Tinigharia L.P. School	Tinighari	26.7600472	92.8466462	DURBASA SARMA	8638068714	30	Yes
9	Bhelowater L.P. School	Bhelowater	26.7999386	92.628387	BAGAI GOWALA	9954865526	30	Yes
10	Bahbari Dekachuburi LP School	Bahbari Dekachuburi(Dekar gaon)	26.71091	92.70826	Joshna Hazarika	9706362552	16	Yes
11	Dighali L.P. School	Dighali (Part)	26.8308137	92.8033492	Haren Suri	9435507436	40	Yes
12	Jadab Natya Mandir	Udmari	26.861375	92.783116	Kamala Das Haren Das	7086311945 9101934327	40	No
13	Mariyam L.P School	Dhekeri Gaon	26.845268	92.765558	Swapna Das	8134922501	50	YES
14	Pakbil Durga Mandir	Pakbil	26.798601	92.77627	Pankaj Sarmah	9706643535	50	No
15	Rangamancha Bamgaon	Bamgaon	26.821987	92.783975	Nabin Bora	8638471212	100	Yes
16	Puranihatkhola Ips	Purana Hatkhola	26.7296812	92.6463813	Pranjal Das	7099583159	30	Yes
17	Akabasti L.P School	Akabasti Bangali	26.8007492	92.816739	Gaurab Mahanta	9126756486	30	Yes
18	Radha Krishna Mandir	Akabasti Miri	26.81846	92.82171	Prem Tamang(G.B)	9365554529	30	Yes
19	No.1 Gudamghat L.P. School	Gudamghat	26.7992837	92.8164276	ARUN SARKAR	9365077795	70	Yes
20	Gudamghat Kachari LPS	Gudamghat Kachari	26.7849186	92.8357404	Uttam Mozumder	8486644109	60	Yes
21	Gudamghat Miri LPS	Gudamghat Miri	26.7922508	92.7999245	LEKHANI BORAH	8474857399	30	Yes
22	3 No. Chiloni Bangali L.P. School	Kalabari Chapori	26.8303326	92.8276405	Mofiz Uddin	6001644586	60	Yes
23	Chiruwany L.P School	Gorali	26.796385	92.853759	Taposhi Dey	8473951235	60	Yes
24	Hazi Abdul Karim LPS	Kekokuli Nepali	26.796384	92.835994	Fajrul Rahman	6002389476	50	Yes
25	Kekokali L.P. School	Kekokuli Bangali	26.8129241	92.8335595	Birijlal Satnami	9101504738	40	Yes
26	NO 2 MIRI PATHER L.P SCHOOL	Kaldhar Ghat	26.790351	92.840102	BHADRA KANTA NARAH	9957422670	30	Yes
27	BAKULA MORISUTI LPS	Bakula Morisuti	26.8736899	92.7740917	Ranjan Sarma	9859242186	45	Yes

28	Buragaon M.E School	Buragaon(Kholihamari & Tolgaon)	26.838523	92.80613	Beauty Bora	8638202170	50	Yes
29	Ouhola L.P School	Bhubula & Ouhola	26.853216	92.776645	Sumit Kumar Shum	9101353596	30	Yes
30	Khelmati Adabari School	Khelmati Adabari	26.8051877	92.7781369	Subhash Baishya	9435380597	120	Yes
31	Borjuli ME School	Borjuli TG	26.8108165	92.637073	MD EYAR MOHAMMAD	7002937919	60	Yes
32	Ghoramari Purona Hatkhola L.P School	Ghoramari Purona Hatkhola	26.8213026	92.8192306	Nur Ahmed	9864161879	30	Yes
33	Amarjyoti L.P School	Mulanpukhuri	26.8223881	92.7828048	Rinamai Patgiri	8751042780	20	Yes
34	Mulanpukhuri L.P School	12 No Mulangaon	26.8272316	92.7796928	Kamala Kanta Das	6000566466	30	Yes
35	Naya Loborgari L.P School	Nayalabarghari Lokra	26.8507763	92.7983679	Pankaj Borah	7002765779	20	Yes
36	Naya Loborgari ME School	Nayalabarghari Lokra	26.8793432	92.785917	SWARUP SHARMA	9435084327	30	Yes
37	Rangajan M.V School(Model Relief Camp)	Rangajan	26.790351	92.840102	Durgeshwar Narah	8486435993	100	Yes
38	Samdhara L.P School	Samdhara	26.6867564	92.8491393	Suraj Nath (Head Teacher), Manisha Devi	9395986939 9859210922	40	Yes
39	Korokani L.P. School	Korokani	26.6983352	92.8407256	Riju Baruah	7896734363	80	Yes
40	Kabilabad High School	Dikraijan	26.715363	92.8406438	Gopal Chandra Chetry	9957298493	60	Yes
41	SINGITOLI L.P SCHOOL (EAST)	Singitoli	26.7493212	92.9040211	Joynal Abedin (Head Teacher)	9101367621	60	Yes
42	SINGITOLI L.P SCHOOL (WEST)	Singitoli	26.7493212	92.9040211	Joynal Abedin (Head Teacher)	9101367621	60	Yes
43	SILGHAGORI LP SCHOOL	Silghagari	26.72585	92.904167	Golap Deka	9613386425	35	Yes

ANNEXURE V

NADUARREVENUECIRCLE

FLOOD AFFECTED VILLAGE MAP
UNDER NADUAR REVENUE CIRCLE



LIST OF MOST VULNERABLE VILLAGES WITHIN ZONE II :
Zone-II :Borbhagia, Chilabandha and MurhadolMouza

Sl No	Name of the Village	Nos.of Male	Nos. of Female	Adult	Minor	Total
1	Merhaichapori	325	197	522	85	607
2	Batiamari	850	592	1442	455	1897
3	Laletapu	1140	777	1917	630	2600
4	No-4 Panpur	59	46	105	16	121
5	HakomaChapori	820	610	1430	425	1855
6	DighaliChapari	1089	921	2010	270	2280
7	Chakighat	222	152	374	45	419
8	No-1 Gotaimora	307	208	515	510	1025
9	No-2 Gotaimora	300	235	535	705	1240
10	Talakabari Pathar	439	420	859	157	1016
11	Chutiyam	316	262	578	48	626
12	Kumar Gaon	1057	896	1953	169	2122
13	Hookai	301	297	598	55	653
14	Khalihamari	950	764	1714	280	1994
15	Sitalmari	270	140	410	55	465
16	Bharalichapari	433	367	800	620	1420
17	KaroiyaniChapori	139	133	272	246	518
18	Samdhara (P)	61	48	109	50	159
19	Dhekeri	83	68	151	81	232
20	Sengelimora	1378	1388	2766	334	3100

LIST OF LESS VULNERABLE VILLAGES WITHIN ZONE II :
Zone-II: Borbhogia, Chilabandha and MurhadolMouza

Sl no	Name of the Vulnerable Villages	Flood Affected Population	Remarks
1	Pasigaon	1273	

2	Hatbar	137	
3	ChilabandhaSonari	125	
4	Maranakuri	120	
5	Panigaon	520	
6	Tarajan	115	

Relief Camp:

Sl. No.	Name of the Relief Camp	Village Name	LATITUDE	LONGITUDE	Capacity (nos.)
1	Panpur High School	Panpur	26° 40'51.5" N	092° 56'15.0" E	90
2	Kholihamari L.P. School	Kholihamari	26° 41'17.5" N	092° 57'43.2" E	12
3	BatiyamariBhairabi L.P. School	Batiyamari	26° 40'16.9" N	092° 55'07.0" E	12
4	Chokighat L.P. School	Chokighat	26° 42'05.6" N	092° 54'26.5" E	12
5	Gamiripal L.P. School	Gamiripal	26°41'38.49" N	092°57'15.13" E	18
6	Samdhara L.P. School	Samdhara	26° 46'44.4" N	092° 53'41.1" E	30
7	Jaharjyoti L.P. School	Kumar Gaon	26° 41'10.1" N	092° 57'04.7" E	6
8	SonitKonwarGajen Baruah High School	TalakabariPathar	26° 42'11.4" N	092° 57'07.3" E	36
9	Pub Borbhogia L.P. School	TalakabariPathar	26°42'17.3" N	092°57'6.45" E	18
10	Jamuguri Academy High School	NizBorbhagia	26° 42'42.6" N	092° 55'36.2" E	60

Sl. No.	Name of the Relief Camp	Name of the Camp In charge	Contact No.
1	Panpur High School	Chitra lekha Devi	9101322021
2	Kholihamari L.P. School	Bir Bahadur Newar	6002703598
3	BatiyamariBhairabi L.P. School	Arup Das	7002444173
4	Chokighat L.P. School	Khemraj chetry	9706107019
5	Gamiripal L.P. School	Usha devi	6000714799
6	Samdhara L.P. School	Mohan Nath	8876273723
7	Jaharjyoti L.P. School	Mamu Rajbongshi	8403914196
8	SonitKonwarGajen Baruah High School	Rohit Khanal	8638795619
9	Pub Borbhogia L.P. School	Anita Thakuria Newar	8876384478
10	Jamuguri Academy High School	Basav bhuyan	9864211771

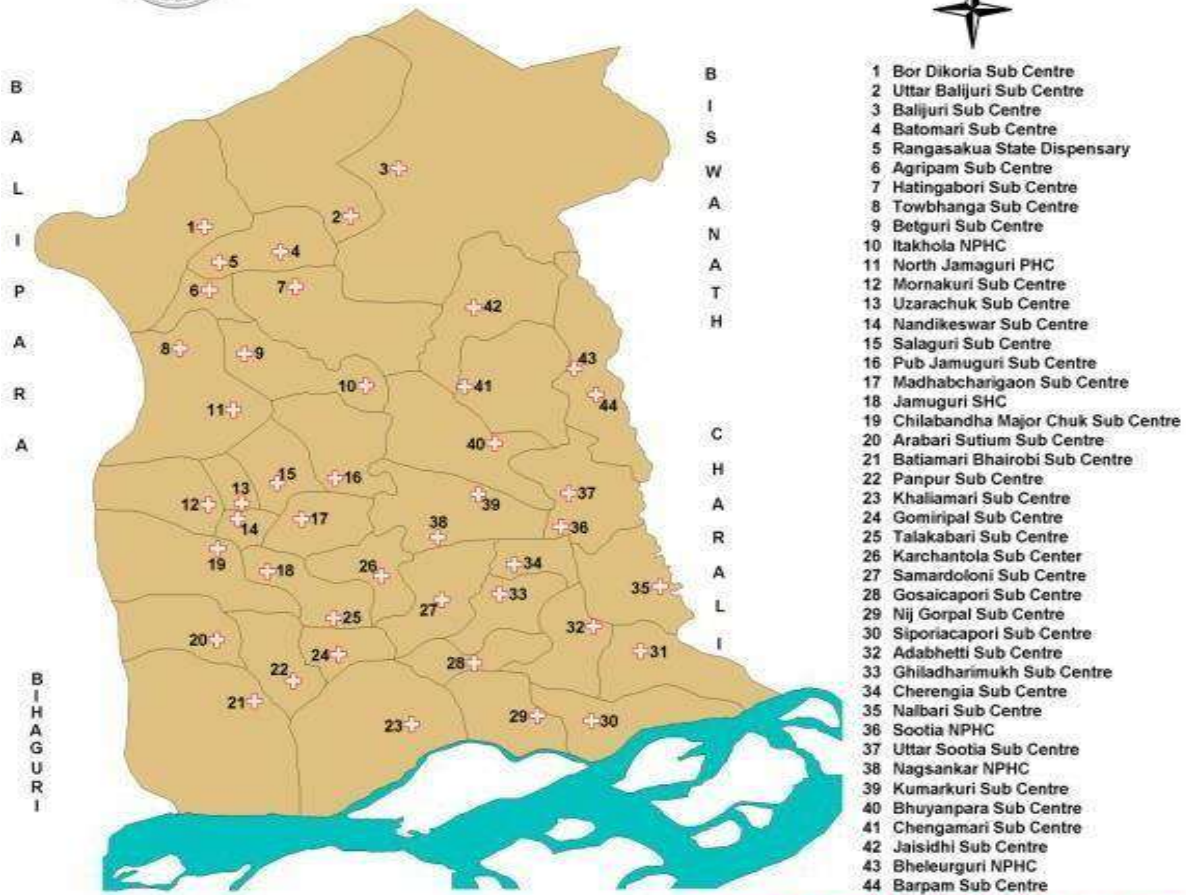
RELIEF CAMPS SELECTED AS CHILD FRIENDLY SPACE:-

Rev. Circle	Sl. No	Name of Secondary Schools to be used as temporary relief camps	Latitude	Longitude
	1	Panpur High School	26° 40'51.5" N	092° 56'15.0" E
	2	Jamuguri Academy	26° 42'42.6" N	092° 55'36.2" E

NA DU AR	3	SonitkonwarGajen Baruah HS	26° 42'11.4" N	092° 57'07.3" E
	4	ChabilalUpadhaya Smriti HS	26° 40'17.4" N	093° 01'14.7" E
	5	Gamiripal ME School	26° 42'11.4" N	092° 57'07.3" E
	6	Kholihamari LP School	26° 41'17.5" N	092° 57'43.2" E
	7	Botiyamari LP School	26° 40'16.9" N	092° 55'07.0" E
	8	Chokighat LP School	26° 42'05.6" N	092° 54'26.5" E
	9	No-1 Bogoribasti LP School	26° 42'00.3" N	092° 57'29.4" E
	10	Johar Jyoti LP School (Kumargaon)	26° 41'10.1" N	092° 57'04.7" E
	11	Samdhara LP School	26° 46'44.4" N	092° 53'41.1" E

ANNEXURE VI

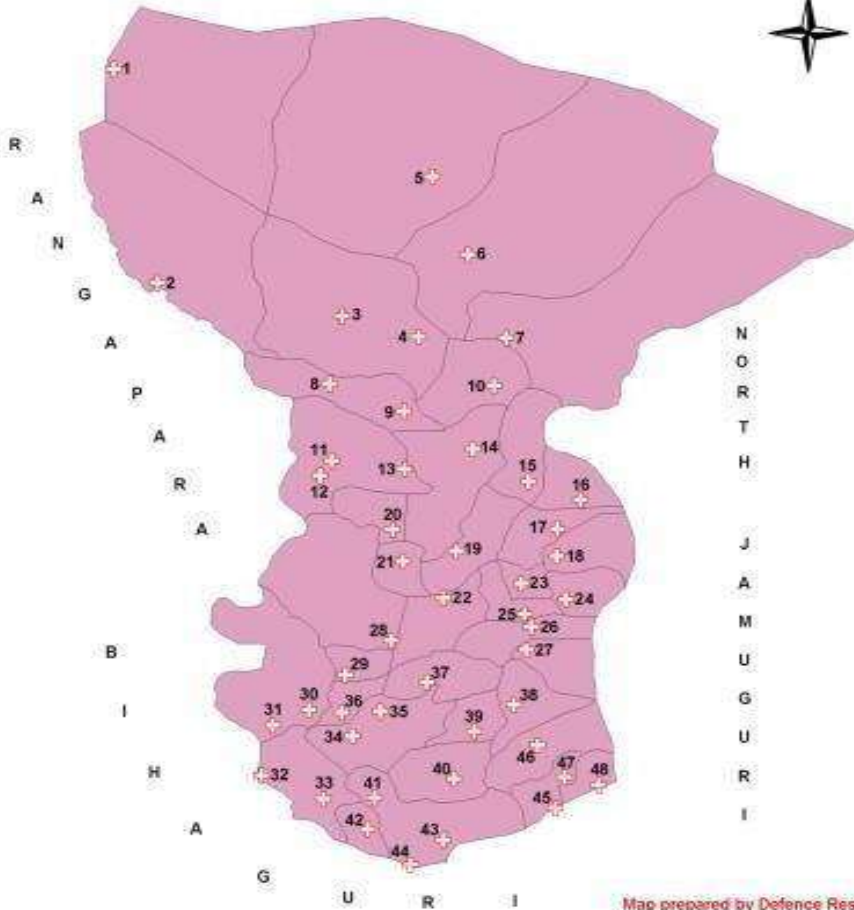
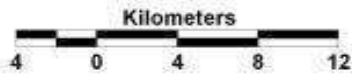
BPHC WISE MAP OF SONITPUR DISTRICT, NORTH JAMUGURI INTEGRATED DISEASE SURVEILLANCE PROJECT SONITPUR, ASSAM



Map prepared by Defence Research Laboratory, Tezpur, Assam

ANNEXURE VII

BPHC WISE MAP OF SONITPUR DISTRICT, BALIPARA INTEGRATED DISEASE SURVEILLANCE PROJECT SONITPUR, ASSAM



- 1 Sonitpur Sub Centre
- 2 Bogijuli Sub Centre
- 3 Amlaga Sub Centre
- 4 Sengelimari State Dispensary
- 5 Chatai Sub Centre
- 6 Gamani Sub Centre
- 7 Dharikati Sub Centre
- 8 Molangaon Sub Centre
- 9 Chariduar Community Health Centre
- 10 Sonaipam Sub Centre
- 11 Phulbari TE Hospital
- 12 Amaribari Sub Centre
- 13 Balipara PHC
- 14 Lokhra Sub Centre
- 15 Siloni Sub Centre
- 16 Baligaon Sub Centre
- 17 Khanamukh Sub Center
- 18 2 No. Miripathar Sub Centre
- 19 Godamghat Sub Centre
- 20 Adabari Sub Centre
- 21 Sarupatgaon Sub Centre
- 22 Balthabhangha Sub Centre
- 23 Rangajan Sub Centre
- 24 Kekokuli Sub Centre
- 25 Rowmari Sub Centre
- 26 Manisiri Sub Centre
- 27 Singitali Sub Centre
- 28 Ghoramari Sub Center
- 29 Panbari Sub Centre
- 30 Tezpore & Ghogra TE Hospital
- 31 Bindukuri Sub Centre
- 32 Shankarmaidan Sub Centre
- 33 Dipota NPHC
- 34 Borpukhuripar Sub Centre
- 35 Haleswar NPHC
- 36 Rengonijhar Sub Center
- 37 Sitabasi Sub Centre
- 38 Borghat Sub Centre
- 39 Juglouwani Sub Centre
- 40 Solamara Sub Centre
- 41 Dekar Gaon State Dispensary
- 42 Tamulijan Sub Centre
- 43 Parwa Sub Centre
- 44 Goswami Clinic
- 45 Panchmile NPHC
- 46 Napam Sub Centre
- 47 Chamdhara Sub Centre
- 48 Bihagaon Sub Centre

Map prepared by Defence Research Laboratory, Tezpur, Assam

ANNEXURE VIII

BPHC WISE MAP OF SONITPUR DISTRICT, RANGAPARA INTEGRATED DISEASE SURVEILLANCE PROJECT SONITPUR, ASSAM




- 1 Jugibil Sub Centre
- 2 Mainowsree Sub Centre
- 3 Koytajuli Sub Centre
- 4 Dubdubi Sub Centre
- 5 Dafalabil Sub Centre
- 6 Urahilaga Sub Centre(Outside)
- 7 Urahilaga Sub Centre
- 8 Tarajuli Hospital
- 9 Sonajuli Sub Centre
- 10 Borjuli Sub Centre
- 11 Phulaguri Sub Centre
- 12 Nagapathar Sub Centre
- 13 Suburna Clinic & Sewa Sadan
- 14 Rangapara NPHC
- 15 NF Railway Hospital Rangapara
- 16 Naharani Grant Sub Centre
- 17 Hatibari Dispensary (Naharani)

Map prepared by Defence Research Laboratory, Tezpur, Assam

ANNEXURE IX

BPHC WISE MAP OF SONITPUR DISTRICT, BIHAGURI INTEGRATED DISEASE SURVEILLANCE PROJECT SONITPUR, ASSAM

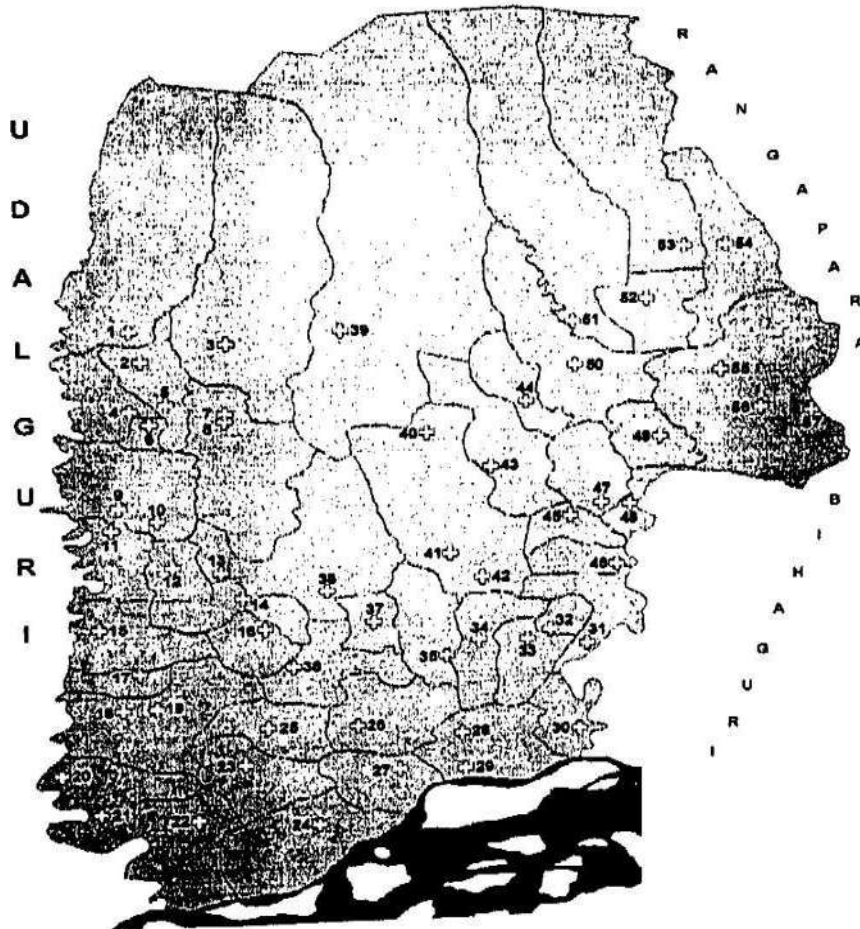


- 1 Garuduba Sub Centre
- 2 Naharbari Sub Centre
- 3 Naharbari NPHC
- 4 Bhergaon Sub Centre
- 5 Baligaon Sub Centre
- 6 Ulubari NPHC
- 7 Barbil Sub Centre
- 8 Patiyapukhuri Sub Centre
- 9 No. 1 Barpukhuri Sub Centre
- 10 Bargaon State Dispensary
- 11 Teliyagaon Sub Centre
- 12 Jahamari Sub Centre
- 13 Nabil Kachari Sub Centre
- 14 Barua Dalani Sub Centre
- 15 Puthimari Sub Center
- 16 Niraiati Sub Centre
- 17 Saraka Baligaon Sub Centre
- 18 Bandarmari State Dispensary
- 19 Khelmati Sub Center
- 20 Bahumari Sub Centre
- 21 Manjharani Sub Centre
- 22 Naharani Sub Centre
- 23 Balisaha Sub Center
- 24 Bahbari Sub Centre
- 25 Bihaguri PHC
- 26 Mekanorchuburi Sub Centre
- 27 Kalitagaon (Bihaguri) Sub Centre
- 28 Soparachuburi Sub Centre
- 29 Bakarigaon Sub Centre
- 30 Besseria State Dispensary
- 31 Katak Chuburi Sub Center
- 32 Tarajan Kumargaon Sub Centre
- 33 Parbatia Sub Centre
- 34 Baptist Christian Hospital
- 35 Pahumara Chuburi Sub Centre
- 36 CLM Chest Hospital
- 37 Maternity Child Welfare Center
- 38 Nikamul Sub Centre
- 39 Sukhada Nursing Home
- 40 Ananta Memorial Hospital
- 41 Gogoi Nursing Home
- 42 EMM Hospital
- 43 ENT Hospital (Barahatia)
- 44 Kanaklata Civil Hospital
- 45 Skylark Hospital
- 46 Dhekiagaon Sub Centre
- 47 B. K. Memorial
- 48 LGB Institute of Mental Health
- 49 Gereki Sub Centre
- 50 Gotlong Sub Centre
- 51 Dolabari Sub Centre
- 52 Tengabasti Sub Centre
- 53 Bhujkhuwacapori Sub Centre
- 54 Khaloibil Sub Centre
- 55 Bhumuraguri Sub Centre
- 56 Burhacapori Sub Centre

Map prepared by Defence Research Laboratory, Tezpur, Assam

ANNEXURE X

BPHC WISE MAP OF SONITPUR DISTRICT, DHEKIAJULI INTEGRATED DISEASE SURVEILLANCE PROJECT SONITPUR, ASSAM



- 1 Pechabasti Sub Centre
- 2 Hugarjuli Sub Center
- 3 Chapei Baligaon Sub Centre
- 4 Nareyankali Bengali Sub Center
- 5 Hugarjuli TE Hospital
- 6 Nareyankali Kachari Sub Center
- 7 Raikasmar Sub Center
- 8 Raikasmar NPHC
- 9 Labari Sub Centre
- 10 Rowmar State Dispensary
- 11 Majbat Nepali Sub Centre
- 12 Joredia Sub Centre
- 13 Chrialanpara Sub Centre
- 14 Sirajuli Sub Center
- 15 Morepanchoi Sub Centre
- 16 Alimabad Sub Centre
- 17 Kamardhuburi Sub Centre
- 18 Baligaon Panbari Sub Centre
- 19 Dumdooma NPHC
- 20 Biskhuti Sub Centre
- 21 Fatasimalu Sub Centre
- 22 Borchala NPHC
- 23 Jorpukhuri Sub Centre
- 24 Basasimalu No. 2 Sub Centre
- 25 Bhanga Mandir Sub Centre
- 26 Purana Jamuguri Sub Centre
- 27 Sitaimari Sub Centre
- 28 Ghoramera Sub Centre
- 29 Singri State Dispensary
- 30 Dhirai Majuli Sub Centre
- 31 3 No. Rangagare Sub Centre
- 32 2 No. Rangagare Sub Centre
- 33 Bundajarani Sub Centre
- 34 Nambogoribari Sub Centre
- 35 Natun Sirajuli Sub Centre
- 36 Oriantali Sub Centre
- 37 Palesbasi Pathar Sub Centre
- 38 Mizbari Sub Center
- 39 Bataalpur Sub Centre
- 40 Panbari Chanimari Sub Centre
- 41 Dhekiajuli Community Health Centre
- 42 Dhekiajuli PHC
- 43 Garjuli Sub Centre
- 44 Shantipur No.2 Sub Centre
- 45 Tarajan Sub Centre
- 46 Kerukhanda Sub Center
- 47 Garmara Sub Centre
- 48 Katholudub Sub Centre
- 49 Ghormari Kachari Sub Centre
- 50 Belsiri Station Sub Centre
- 51 Ramnathpur Sub Centre
- 52 Dhankhana Sub Centre
- 53 Dighajuli Sub Centre
- 54 Rikamar Sub Centre
- 55 Garubandha State Dispensary
- 56 Basbera Sub Centre
- 57 Mother Maiti Devi Goutam Sevassadan

Map prepared by Defence Research Laboratory, Tezpur, Assam

ANNEXURE XI

REVENUE CIRCLE MAN-POWER:-TEZPUR REVENUE CIRCLE

List of Villages, Mouza wise along with LRA under Tezpur Sadar Revenue Circle

Sl.No.	Name of LRS/LRA	Mouza	Lot No.	Name of Allotted Village	Contact No.
1.	Dhananka Saikia (LRA)	Halleswar	1	Kholakuti Kachari	7670000767
2.				Uhani Pathar	
3.				Diputa Hatkhola	
4.				Renganijhar	
5.				Kenduguri Pathar	
6.				Borpakhiyazar	
7.				Saru PakhiyaZar	
8.				Deka Chuburi	
9.	Debasish Roy (i/c LRS)	Halleswar	2	Saikia Chuburi Barjhargaon	8638225491
10.				Saikia Chuburi Teleria	
11.				Deka Chuburi Kundarbari	
12.				Dihingia	
13.				Gatanga Kahdal	
14.	Hridayananda Saraswati (LRA)	Halleswar	3	Niz Haleswar	8876088450
15.				Betanijhar	
16.				Goroimari Borpukhuri	
17.				Haleswar Dewalaya	
18.				Kachokani	
19.				Ahat Guri	
20.				Udmari Barjhar	
21.	Saloni Gaon				
22.	Chandan Kalita (LRA)	Halleswar	4	Harigaon	9854294326
23.				Saikia Chuburi Dekargaon	
24.				Puthikhathi	
25.				Paruwa Gaon	
26.				Paruwa Bagisa	
27.	Parag Borah (LRA)	Halleswar	5	Amolapam Gaon	8638370884
28.				Napam Gaon	
29.				Borguri Gaon	
30.				Rupkuria Gaon	
31.				Bagshong Gaon	
32.				Solmora Gaon	
33.				Jaglouni Gaon	
34.				Bhaluk Jaroni Gaon	
35.				Bhitor Parua Gaon	
36.				Parmaighuli Gaon	
37.				Puniani Gaon	
38.	Bijoy Krishna Sarmah (LRA)	Bihaguri	1	Nirai-Ati	7002056613
39.				Gerowa Gaon	
40.				Bowal Guri Pathar	
41.				Bapubheti Gaon	
42.				Baruwa Doloni Gaon	
43.				1 No. Puthimari Gaon	
44.				2 No. Puthimari Gaon	
45.	3 No. Puthimari Gaon				
46.	Dipankar Borah (LRA)	Bihaguri	2	Khelepiya Pathar	7002060006
47.				Gerowa Pathar	

48.				Baruwa Dalani Pathar	
49.				Maila Gaon	
50.				Likhak Gaon	
51.				Pithakhowa Gaon	
52.				4 No. Puthimari	
53.	Dipankar Borah (LRA)	Bihaguri	3	Niz Bihaguri	7002060006
54.				Tinikhariya Chapori	
55.				Bhalokekhowa Bora Chuburi Gaon	
56.				Kukhuniati	
57.				1 No. Jarani Chapori	
58.				Bora Kota Chapori	
59.				Cahia Pathar	
60.	Bijoy Krishna Sarmah (LRA)	Bihaguri	4	Muamari Kachari Gaon	7002056613
61.				Kalita Gaon	
62.				Singa Chuburi	
63.				Rangamati Gaon	
64.				Borakota Pothar	
65.				Arimora Pothar	
66.				Arimora Pam	
67.				Majuli Sapori	
68.				1 No. Arimora	
69.	2 No. Arimora				
70.	Jayanta Borah (LRA)	Bhairabpad	1	Dui Diputa Mazor Pathar	9365141658
71.				Na- Bhagani Pathar	
72.				Supura Chuburi	
73.				Da- Gaon Pukhuria, Kalachung	
74.	Jayanta Borah (LRA)	Bhairabpad	2	Da-Parbatia	9365141658
75.				Kola sung	
76.				Kataki Chuburi Gaon	
77.				Baruwa Doloni	
78.				Gelgeli	
79.				Tezpur Dalani	
80.				2 No. Jarani Chapori	
81.				3 No. Jarani Chapori	
82.				4. No. Jarani Chapori	
83.	Bali Chapori				
84.	Jamini Baruah (LRA)	Bhairabpad	3	Da-Ati Gaon	9435397265
85.				Kumar Gaon	
86.				Bebezia Gaon	
87.	Raju Mahanta (LRA)	Bhairabpad	4	Dekar Gaon	9706724264
88.				Parbatia Gaon	
89.				Deori Gaon	
90.				Tezpur Town No. 1	
91.	Jakaria Ahmed Choudhury (LRS)	Bhairabpad	5	Bamun Chuburi Gaon	8011823027
92.				Bhitorsuti	
93.				Jahajduba	
94.				Khanamukh	
95.				Gotlong	
96.				1 No. Dolabari	
97.				2 No. Dolabari	
98.				Mazgaon	
99.	Heman Borthakur (LRS)	Mahabhairab	1	Hazarapar Dekar Gaon	7002530152
100.				Tezpur Town No.2	
101.				Tezpur Town No.3	
102.	Ankur Choudhary (LM)	Mahabhairab	2	Tezpur Town No. 4	
103.				Marisuti	
104.				Rajbharal	

105.				Kalibari Rajah Sahar	
106.				Jorgarh	
107.				Kalibarichuk	
108.				Barikachuburi	
109.				Balichapari	
110.				Kacharipam	9854018669
111.				Bhojkhowa gaon	
112.				Bhojkhowachapari	
113.				Bhomoraguri	
114.				Burha Chapori {(Dhonia Sisu Aati) NC village}	
115.				1 No. Siruwani	
116.				3 No. Siruwani	
117.				4 No. Siruwani	
118.				Batamari	
119.				1 No. Makuwa	
120.				2 No. Makuwa	
121.				3 No. Makuwa Chapori	
122.				Tenga Basti	
123.	Md. Dulal Hussain (LRA)	Mahabhairab	3	1 No. Tengabasti	7896318123
124.				Alishingha	
125.				Alishingha Uriam Guri	
126.				Sotai Chapaori	
127.				Koroiwani Bangali	
128.				Purani Alimur	
129.				Uriam Guri	
130.				Koroiwani Nepali	
131.				Gorsingha Bihiya	

List of Gaon Pradhans

Sl. No.	Name Of Gaon Pradhans	Name Of Villages	Name of Mouza	Contact No.	Address
1.	Sri Ripan Tamuli	Dum Gaon, Bakori Gaon, Kalita Gaon, Supura chuburi, Garia Gaon, Da-Gaon	Bhairabpad	9854908798	Supura Chuburi
2.	Sri Kalpana Devi	Pukhuria, Tanganadhara, Kuch Gaon	Bhairabpad	8011194052	Pukhuria
3.	Sri Kailyanjit Borah	Baruahdoloni, Boga Bora Chuburi	Bhairabpad	9577674127	Boga Bora Chuburi
4.	Sri Lochan Nath	Da- gaon	Bhairabpad	9957769024	Da-Gaon
5.	Sri Julan Borah	Lenga Chuburi, Maria Chuburi, Borah Chuburi, Kataki Chuburi	Bhairabpad	8402812942	Da-Parbatia
6.	Sri Pramila Hazarika Kataki	Besseria, Da- Ati, Konaibora Chuk, Kataki Chuburi	Bhairabpad	8876681729	Bebezia
7.	Sri Hemanta Kr. Nath	Maria Gaon (Besseria), Bam Gaon	Bhairabpad	9678113259	Bam Besseria
8.	Sri Ganesh Borah	Da-Chuburi, Khakor Chuburi, Sonari Gaon, Baralimora, Upor Balichapori, Gelgeli Bil, Major Baligaon	Bhairabpad	7896550993	Da- Ati
9.	Sri Lakhan Das	Upar Bali Chapori, Gelgeli Beel, Deori Gaon, Tarajan Kumar Gaon	Bhairabpad	9706723230	Da-Parbatia, Bejor Chuburi
10.	Sri Pallab Kakati	Mazgaon, Bamun Chuburi, Morabharali	Bhairabpad	8486967097	Mazgaon, Ratnapur
11.	S.K. Awal Hussain	Batamari, 1 no. Dolabari & 2 no. Dolabari	Bhairabpad	9707742127	Batamari
12.	Sri Bhupen Saikia	Parbatia gaon, Dekargaon	Bhairabpad	9365816530	Bam Parbatia, Bhogi Chuburei Balisatra
13.	Sri Kailyan Bhuyan	Dekargaon, Hajarapar Dekar Gaon	Bhairabpad	9706913528	Bam Parbatia, Barhoi Chuburi
14.	Sri Dipak Kr. Mazumdar	Gotlong, Bhitarsuti	Bhairabpad	9435188969	Gutlong
15.	Md. Sahabuni Ahmed	Khanamuk, Jahajdhuba, Dum Gaon	Bhairabpad	9101472744	Khanamukh
16.	Rajendra Das	Kalibari Gaon, Burha Chapori, Baghmora, Koraiguri, Lanketapu, Hadalapur, Dhaniya Rupai bil, Radha Nagar	Mahabhairab	9706626854	Kalibari
17.	Rajibul Isalm	Bhumoraguri, Bhujkhuwa, Sotai Chapori, Kacharipam, Bhujkhuwa Chapori, Rajbhoral, Koroiani Nepali, Jurgarh, Morisuti	Mahabhairab	9085689641	Rajbhoral
18.	Md. Saidul Islam	Karoiyani Bangali, Sotai Chapori, Karoiyani Nepali, Garsinga, Tenga Basti, Makua	Mahabhairab	9957512696	Tenga Basti
19.	Sri Manoranjan Ghosh	Uriamguri, Alisingha	Mahabhairab	6002018296	Uriamguri
20.	Md. Saidul Haque	Siruwani (1no,3no,or 4no)	Mahabhairab	8399886247	3 no. Siruwani
21.	Sri Bhaben Saikia	Kotoki Chuburi, Teleria, Saru Pakhiyajhar, Dipota Hatkhola, Deka Chuburi, Saikia Chuburi,	Haleswar	9706176461	Milonpur Saikia Chuburi

		Kamari Chuburi			
22.	Sri Pradip Kumar Nath	Khulakuti Kachari, Deka Chuburi	Haleswar	8724066271	Khulakhuti Kachari
23.	Sri Jogeswar Borah	Khetar Chuburi, Saikia Chuburi, Teleria, Saru Pakhiyajhar	Haleswar	8720948620	Teleria
24.	Sri Surananda Gogoi	Renganijhar, Kendurguri Pothar	Haleswar	9864503622	Renganijhar
25.	Sri Durlav Kumar Borah	Dihingia, Balipukhuri, Deka Chuburi, Dekargaon	Haleswar	9508031957	Dihingia
26.	Sri Debajit Sarmah	Dekachuburi Kundarbari	Heleswar	9401226838	Kundarbari
27.	Sri Ghanashya Chetry	Jaglowani, Bhaluk Jarani, Napam, Amulapam, Barguri	Haleswar	7662082484	Bhalukjarani
28.	Sri Girindra Hazarika	Niz Haleswar, Dewaloi Gaon	Haleswar	8402877565	Niz – Haleswar
29.	Md. Mudashir Haque	Rupkuria, Baghsung, Kasokani, Ahatguri	Haleswar	9365617447	Puniyani
30.	Sri Jitu Borah	Pakhiyajhar	Haleswar	9476917537	Pakhiyajhar
31.	Sri Dulen Chandra Gogoi	Goroimari, Barpukhuri, Koiwata Chuburi, Komar Basti, Sandhibandha, Betanijhar Gaon	Haleswar	9706923461	Goroimari Borpukhuri
32.	Sri Ranjit Kakati	Udmari, Puthikhathi, Barjhar Gaon,	Haleswar	9678773558	Puthikhathi
33.	Sri Arup Saikia	Saikia Chuburi Barjhar Gaon	Haleswar	7002628989	Saikia Chuburi Barjhar
34.	Sri Dibyanjan Borah	Gatanga Kahdol	Haleswar	8638621430	Gatanga Kahdol
35.	Sri Lohit Keot	Saikia Chuburi, Dekargaon, Dekabaruah Chuburi	Haleswar	7576073415	Patia Chuburi
36.	Sri Bhagavat Kurmi	Harigaon, Paruwa	Haleswar	8812880628	Harigaon
37.	Biswajit Debnath	Harigaon, Paruwa (Part), Bhiton Paruwa, Parmaighuli	Haleswar	8638125050	Paruwa
38.	Sri Upen Kalita	Singa Chuburi, Muwamari, Kalita Gaon, 2 Dipota major Pothar	Bihaguri	8399919958	Singa Chuburi
39.	Rushi Kanta Borah	Niz Bihaguri	Bihaguri	9954305354	Niz Bihaguri
40.	Sri Pranab Jyoti Biswanath	Niz Bihaguri	Bihaguri	9678243319	Niz Bihaguri
41.	Sri Indeswari Borah	Bordubia, Bihaguri	Bihaguri	8876070610	Niz Bihaguri
42.	Sri Moon Kr. Nath	Mailagaon, Likhak Gaon	Bihaguri	9954511477	Likhak Gaon
43.	Sri Simanta Kumar Nath	Rangamati, Borakata Pothar, Arimora Pothar	Bihaguri	9957617247	Rangamati
44.	Sri Sarat Kr. Nath	Baruadoloni, Bapubheti, Bhowalguri, Puthimari, 1 no. Puthiumari, 2 no. puthimari, 3 No. puthimari, Kacharigaon	Bihaguri	9365316977	Baruadoloni
45.	Sri Dipak Kr. Nath	Geruwa Pothar, Pithakhuwa	Bihaguri	8822347016	Pithakhowa
46.	Smti Chayanika Saikia	Pithakhowa (2nd Part), Sahia Pathar, Kushani Ati	Bihaguri	8318765859	Pithakhowa
47.	Sri Ananta Kr. Nath	Nirai Ati, Geruwa Gaon	Bihaguri	9854972596	Geruwa
48.	Sri Keshab Chetry	Tinikharia Chapori, Thanuwa Chapori, Nabhaga Chapori, Kukur hana Chapori	Bihaguri	9854176986	Tinikhoria
49.	Sri Thaneshwar Saikia	Bhalukekhuwa, Borakata Pothar	Bihaguri	6001041154	Bhalukekhowa
50.	Sri Dipak Mahanta	Arimora, Bhangani, Moramari, Jharani Chapori	Bihaguri	7851985865	Jharani

THELAMARA REVENUE CIRCLE

List of Office Assistant's & Mandal under Thelamara Revenue Circle

Sl	Name	Designation	Phoneno
1	PradipDas	JA	863891482
2	MadhusmitaGhosh	JA	8486509618
3	Golap Nath	SK	6002921775
4	Nityananda Biswas	LM	8876827061
5	Nabajyoti Boro	LM	8720936088
6	Rupjyoti Borah	LM	7002303710
7	Daizi Deka	LM	9613771098
8	Kiran Patangia	LM	9864165577
9	Bhadreswar Kalita	LM	7002490571
10	NripendraNath Adhikary	LM	9613076812
11	Apurba Sarma	LM	9957239210
12	Amio Roy	LM	7002057608
13	Dibakar Dasgupta	LM	9854641730
14	Bhaskar Bodo	LM	9401008966
15	Mousam Phonglosa	LM	7086248802
16	Manab Dibragede	LM	9957135211

List of Gaon Burhas with Contact No for response Coordination

NAME OF GAON PRADHANS UNDER THE LAMARA REV. CIRCLE, SONITPUR				
SL NO	MOUZA	GAON PRADHANS	VILLAGE	CONTACT number
1	NAHAR BARI	Bulan Kurmi	Baligaon Bangali, Khalahubari	8638425006
2		Bhogeswar Bhumij	No. 1 Ulubari, 2 No Ulubari	8486329508
3		Budheswar Boro	Dagaon & Kachari Gaon	9101548811
4		Keshab Ch. Bora	Koch Gaon, Katoni Gaon, Katoni Bari, Erasuti Gaon & Rohinibil Pathar	9859390497
5		Moheswar Kurmi	Solmari & Bordubi	8402054870
6		Pradip Kurmi	The lamara Ghat Gaon, Kamar Chuburi & Rohini bill gaon	7002029646
7		Pralay Basumatary	Khagarijan, Naliniduba & Kamar Pathar	8011135645
8		Milan Das	Habi Gaon & Habi Gaon Bongali	9707351994
9		Puheswar Koch	Naharbari Gaon, Erasuti Pathar, Bhergaon	9707261899
10		Paniram Majhi	Oubari Pathar & Kawaimari	9401327008
11		Santoram Mudi	Meghaiati, Borbil Pathar, & Meghai jarani	9613132429
12		Kharendra Nath	1 No. Bamun Pukhuri, 2 No. Bamun Pukhuri & Ghatua pathar	8403089622
13		Bijoy Ch Das	Potalia Khowa & baligaon	9864371342
14		Bakul Kurmi	Borbil Kachari, Meghai Pathar & Gabharu Par	9365844500
15		Bhutu Kumar Rabha	Baghmara, Kahi Kuchi Gaon	9859057031
16	Missamri	Probin Koch	Madhuri Bil Gaon, Lohar Dang, 1 No. Dhanmara, 2 No. Dhanmara & Niz Garubondha	8403864488
17		Babul Kachari	Madhuri Bil Pathar, Ghoramara Gaon, Khutapota & Erabari	8473842570
18		Kanak Karmakar	Kolakuchi Bagicha & Kolakuchi Gaon	8135019487
19		Sahid Ansari	Thekerajuli, Bongal Gaon	9957226235
20		Jiten Karmakar	bashbera Gaon	8486224992
21		Mansing Rai	Bengenajuli, naharani basti, Dighaljuli Bongali, Dighaljuli Gaon & Kothal Guri Gaon.	8011231836
22		Durga Ram Sahu	Rikamari & Bherber Bil	8723063257

23		JanmoniKoch	1NoJiagabharu&2No. Jiagabharu	9678304100
24		AhladSahu	Nepalibasti,nabilPathar & Tatsal	7099816355
25		PradipKumarSoren	Bengenajuli Pathar , DhankhanaBori,Belsiri Pathar & Naga Pathar	7638808281
26		SriKhargeswar Basumatary	Bolbil Kachari, Dhekipeluwakachari& PakoriBil	7576070839
27		RatnaBahadurChetry	NabilPathar,nabil	9859869287
28		RajibBasumatary	Patidoi Bherela , Dheki PeluwaBongali&Tatsal, Missamari	8638010823
29		RajKumarSaha	Lakhopara&Shiyalmari	8638333568
30		SanjibDhanwar	MejengJuli,Belsiri& Bandarhagi Pathar	8811812905
31		ShibuPaik	Dighaldol	8471969066
32	BORGAON	NirmalNath	BorgaonChapori&Bor pukhuri	9957718269
33		GolapNath	NizBorgaon&Bogapani	8761942790
34		NikunjaBorahDevi	Punioni&Hijai Gaon	9954825864
35		BirenBasumatary	amguriChapori,Chenga Hiloi , Khilikha Bari &simaluguri	9476911415
36		DillBahadur Karki	TeliaGaon&TeliaPathar	9854470782
37		MohanChamlagain	BurahGaruduba,Bhora Singari & Dhekeri	8011764248
38		Dipench.Basumatari	SiporiaBotabari	8486299748
39		RatnaBahadurChetry	1No.&2No.NabilKachari	9859167517
40		DulalCh Nath	Gaoiya&Baligaon	9365042606
41		JayantaKeot	ErasutiJungle,patia pukhuri & Borati	7635854253

DHEKIAJULI REVENUE CIRCLE:-**NAME AND CONTACT DETAILS OF GAON PRADHANS OF FLOOD AFFECTED AREAS**

Name	Designation	Allocated Villages	Contact No.
Kushal Sarmah	LRS	All villages under Dhekiajuli rev. Circle	8876648501
Mukunda Boro	LRA	Niz Borsola 2 No. Bachasimal u Hatibori Jan Durabodi	6000728301
Firoz Bohora	LRA	Balijan Ga Mora Belsiri 1 No. Bachasimalu	8724858659
Madhurjya Nath	LRA	No. Chitalmari No. Chitalmari No. Chitalmari Chitalmari Sapori Doulguri Gaon	9365509273
Sankar Khodal Jagat Jiban Hazarika	LRA	Borbhogia Gaon Nichalamari Belsiri Sapori Singri Nepali Singri Ati Dherai Ati Dherai Mukh Dherai Majuli Benchimari Dherai Jaroni	8255012007
Jiten Kalita	LRA	No. Rongagora No. Rongagora No. Rongagora	
Nabajyoti Saikia & Pabitra Saikia	LRA	Dhekiajuli Town All Wards	9954815050 & 9101689 848
Jiten Kalita	LRA	Gormara Sesabil Gorjuli Gopara Pathar	
Sankar Khodal	LRA	1 No. Chenimari, 2 No. Chenimari Panbari Foizabad Panbari Tea Estate	8255012007

Sl. No	Name of Mouza	Gaon Pradhan Name & Address		Village Name & Lot No		Phone No
		Gaon Burah Name	Address	Village Name	Lot No	
1	Dhekiajuli	Sinu Ram Kisan	Majgaon Pathar	Sapoi Rowmari Pathar, Hugrajuli T.E.	1	8011484034
2	Dhekiajuli	Dipen Rabha	Sopai Baligaon	Sapoi Rowmari Block, Sapoi Baligaon	2	9707348013
3	Dhekiajuli	Kamaleswar Kishan	Hukurajuli	Pasabosti, Hukurajuli, Madhupur Bongaon, Bhagalpur	3	6001153412
4	Dhekiajuli	Biren Kurmi	1 No. Sopai Nalbari	Semrajuli, Sapoi Nalbari, Bholaguri	4	9864953191
5	Dhekiajuli	Pratap Rajput	Asurmari Pathar	Asurmari Gaon, Asurmari Pathar, Rakshmari	5	9531313489
6	Dhekiajuli	Rajen Gour	Bhutia Ali	Bhutia Ali	6	7356523835
7	Dhekiajuli	Mano Gowala	2 No. Chariali	1 No. Chariali, 2 No. Chariali, Sapoi Tea Estate	7	9365082380
8	Dhekiajuli	Naresh Deka	Batachipur	Batashipur, Madhupur, Dhekiajuli Station Road, Shyamaguri TE, Monmohipur TE, Dibrudarang TE, Dibrudarang Hath Khola	8	8822303703
9	Dhekiajuli	Madhurya Saikia	Labari	Labari, No. 2 Singimari, Majbat, Gohain Bheti	9	6900510669
10	Dhekiajuli	Dhram Das Dhulia	Narengkati Bangali	Narengkati Kachari and Bangali	10	6002780292
11	Dhekiajuli	Chensai Kisan	Balisuti Bangali	Balisuti, Gabharupar	11	6002772358
12	Dhekiajuli	Dipen Borah	Majrowmari Gaon	Majrowmari Bangali and Kachari Gaon, Natun Bosti, Mazrowmari	12	9707348013
13	Dhekiajuli	Girindra Das	Naharbari	Christanpara, Balipukhuri, Mailali	13	9707188286
14	Dhekiajuli	Abisai Kerketa	Khristanpara	Khristanpara (Part), Gorebosti, Naharbari Bangali	14	6001544940
15	Dhekiajuli	Dhiren Bhuyan	Amtal Bhergaon	Amtal Bhergaon, Amtal Bangali Gaon, Amtal Baligaon	15	8011118704
16	Dhekiajuli	Dharmeswar Sarmah	Gejengaguri	Saikia Cuburi, Gejengaguri	16	8471979409
17	Dhekiajuli	vacant		Ghagara Kachari, Manujuli Pathar	17	
18	Dhekiajuli	vacant		Borpeta, Ghagara	18	
19	Dhekiajuli	Niranjan Tanti	Bogipukhuri Gaon	Bhotpara, Bogipukhuri Gaon	19	7082193023
20	Dhekiajuli	Parus Nath Orang	Mijibari Gaon	Mijibari Gaon, Mijibari Bangali, Mijibari Pathar, Narayanpur	20	8723903631
21	Dhekiajuli	Biswanath Topna	1 No. Chinimari	1 No. Chenimari, Gorpara, Gorpara Pathar	21	9508054271
22	Dhekiajuli	Lowrentus Soreng	Dhekiajuli Town Ward No. 1	Monojuli, Mainajuli (Part), Dhekiajuli Town Part 1, 2 & 4	22	7896728123
23	Dhekiajuli	Digantakr. Bora	Namsuburi Panbari	Namchuburipanbari, Mithaam	23	6001012484
24	Dhekiajuli	Mahendra Rajwar	Tarajan Pathar	Tarajan Pathar, Tarajan Gaon	24	7002780039
25	Dhekiajuli	Nausad Ali	Katalu Pathar	Kataludub Gaon, Kataludub Pathar	25	9854371031
26	Dhekiajuli	Prakash Daimari	Matikhunda Pathar	Gormora Kachari, Bangali, Pathar, Matikhunda Gaon, Matikhunda Pathar	26	9678228379
27	Dhekiajuli	Jiban Kurmi	Keherukhanda Gaon	keherukhanda Gaon	27	6001156055
28	Dhekiajuli	Sadhuram Kerketa	Tarajan Bangali	Tarajan Bangali, Gormora Gaon, Medhipam Gaon, Medhipam Pathar	28	8822693455

List of Gaon Burhas with Contact No for response Coordination

29	Dhekiajuli	AlangkritaDevi	Pachnoi Nepali	PachnoiNC,NarengkatiNC,PachnoiNepali	29	9101403470
30	Dhekiajuli	ManjuSahu	Gorjuli	GorjuliPathar,Gorjuli,No.2Cenimari	30	8761936270
31	Dhekiajuli	UpenHasda	Jikirbari	GormaraSesabil,Belsira,Pabhamari,Jikribari	31	7099331585
32	Dhekiajuli	AnantaBedia	1No. Sanmilani	SanmilanNi.1&No.2,GohaiAli	32	9854423860
33	Borsola	PabitraSaikia	NatunPam	NatunPamgaon,NapamPathar,Molanpukhuri,	1	8472883257
			Gaon	SingimariKochgaon		
34	Borsola	JugalBorah	1No. Singimari	Bhergaon,Morapachnoi, Bhairaguri, Manuhmari Kachari,No1Singimari	2	79070455655
35	Borsola	ZonBharali	Bhoiraguri Bangali	Dumduma,Natun Panbari, Bhairaguri Bangali, Kacharison	3	7662940581
36	Borsola	BirendraKr.Haloi	Singimari Bangali	SingimariBangali Kamarcuburi Kachamari Bhairaguripathar	4	9132633539
37	Borsola	Md.MahamadAli (2)	Fatasimalu	Biskhuti,Fatasimalu (Part), Chengelimara, Sungabudhi,Pachnoi,Dhupguri	5	8473825224
38	Borsola	BheburamDas	Borjhar	Borjhar,Sialmari,Goriapathar,Amuguri	6	8822114152
39	Borsola	LilambarNath	NizBorsola	Niz Borsola, Durabori, Borbhogia, Dalbari, Hatiborijan	7	9508054325
40	Borsola	SundarPd.Sahu	Mohkhowajan	Mohkhowa Jan, Bhangamandir, Jorpukhuri, Turipam,GhoramariPathar	8	9508054313
41	Borsola	PhanidharDas	Borbhagia	Nichalamari,BelsiriSapori	9	8473882395
42	Borsola	ShyamAcharjya	NatunSirajuli	Ghoramari ,Natun Sirajuli, Natun Singri, Dhirai Jaroni, Singri Grant	10	9101560079
43	Borsola	LankeswarSarma	SingriSiporia	Singri Siporia, Singri Nepali, Singri Ati, Dhiraimukh,SingriGhat,SingriSapori	11	9365070766
44	Borsola	MeghRaj Acharjya	SingriBangali	SingriBangali,SitalmariChapori,2NoTotola	12	7399910477
45	Borsola	BhachanMandal	MoraBelsiri	Chitalmari, Mora Belsiri No.1 & No.2, Balijan Pathar	13	9706793060
46	Borsola	JitenBhuihar	BalijanBangali	Balijan,BalijanBangali,DoulaguriPathar,Purani Jamuguri	14	7099625329
47	Borsola	QuemorUddin Ahmed	Palashbosti Pathar	Bhakuamari, Palash Pathar,1 No &2 No Palashbosti,DhekiajuliNonke	15	8638819423
48	Borsola	AshafulIslam	2No. Palashbosti	PalashbostiNo.1,No.2andNo.3,Joynagar	16	9854785149
49	Borsola	RabindraDas	AlisingaGaon	AlisingaGaon	17	9435650287
50	Borsola	PradipBage	2No.Arun TeaEstate	PadumPukhuri, Ram Pukhuri, Orientoli No.1 &No.2,Satipukhuri	18	9859541557
51	Borsola	SivaKantaTudu	Dhalaguri	Salal Bheti, Natun Sirajuli, Singimari,Dhaloguri, Natun Jamuguri	19	8721947273
52	Borsola	MohiniDas	Keherukhanda	KeherukhandaPathar	20	8822369746
53	Borsola	BharatCh.Borah	Medhichuburi	Medhicuburi,SirajuliPathar	21	9954061466
54	Borsola	Md.HuseinAli	2No. Rangagora	RangagaraNo.1,No.2&No.3	22	9864314605
55	Borsola	MrinalJyotiDas	SirajuliSatra	Sirajuli,Bondaijaroni,Lolukai	23	7002044569
56	Borsola	ManualLakra	Ratanjuli	Ratanjuli, Balisiha, Bhalukdhara (Dhekiajuli Town Part-3)	24	9577235220
57	Borsola	JagaBandhu Muchahary	Bagaribari	PirakataGaon,Bagaribari,NamBagaribari	25	8135831878
58	Borsola	MoneswarOrang	Pirakata Kachari	PirakataNo.1&No.2,PirakataKachari	26	6002062822

59	Borsola	NandiKishur Sarmah	DhiraiMajuli	Dhiraimajuli,Dhiraimukh,Benchimari	27	8471824394
60	Borsola	YasminaBegum	2No.NurpurJut	NurpurjutNo.1,No.2,Alimabad,Rahmanpur	28	6002744484
61	Borsola	RatnaBd.Thapa	Borjhar	Balijan Gaon, Balijan Kachari, KarhanaGaon &Pathar	29	8486215253
62	Borsola	HazratAli	1No. Basasimalu	Basasimalo No1 & No.2 , MajuliChar No.1 ,No. 2andNo3(Nowerroed)	30	8099608086

CHARIDUAR REVENUE CIRCLE

Members of Disaster Management team

SL No	Name	Designation	DMMC	ContactNo
1	Shri Joyprakash Mahanta	Circle Officer, ALRS Chariduar Revenue Circle	Chairperson	6901812133
2	Smt. Abhilasha Mahanta	Field Officer (DM), Chariduar Revenue Circle	Convener	7002072544
3	Bidyut Kalita	BDO, Rangapara Block	Member	8011295482
4	Sewali Chakrabarty	BDO, Balipara Block	Member	6002427059
5	Rekha Rani Mahanta	BDO, Bihaguri Block	Member	9101604554
6	Priyanka Bairagi	ADO Balipara	Member	8811029361
7	Niharika Dutta	ADO Bindukuri	Member	8486590443
8	Layanmoi Borthakur	ADO, Chariduar	Member	7002287201
9	Sutaj Barua	ADO, Ghoramari	Member	8638994995
10	Rabin Das	AEE, Tezpur & Rangapara WRD	Member	8811821091
11	Gopi Nath Haloi	AEE, Naduar WRD	Member	8638183152
12	Dr. Suprativ Sarma	VO, Rangapara	Member	7002558751
13	Dr. Mousumi Bharali	VO, Chariduar	Member	9531162662
14	Dr. Chayanika Sarma	VO, Khelmatati	Member	8638530079
15	Dr. Samiran Borah	VO, Mission Chariali	Member	9365997735
16	Biplab Jyoti Das	AEE, PHED, Tezpur Division I	Member	9706035404
17	Bikash Nath	AEE, PHED, Tezpur Division II	Member	8822166793
18	Netra Jyoti Gayan	Forester I	Member	8822166793
19	Sujit Narah	Dy Forest Range Officer	Member	8876089578

List of Gaon Pradhans alongwith Postal Address.

SINo	Name	Postal Address
1	Dulan Koch	Vill: Amloga Pathar, PO: Uttar Amloga, PIN-784103, Dist: Sonitpur, Mobile NO.8721931839
2	Sumitra Sonar	Vill: Chariduar, PO: Chariduar, PIN- 784103, Dist: Sonitpur, Mobile NO.8402934026
3	Santosh Sangma	Vill: Chengelimora, PO: Chengelimora, PIN-784103, Dist: Sonitpur, Mobile NO.8453167258
4	Robin Mech	Vill: Uttar Amloga, PO: Uttar Amloga, PIN- 784103, Dist: Sonitpur, Mobile NO.7635930168
5	Mantu Das	Vill: Bokagaon, PO: Balipara, PIN- 784101, Dist: Sonitpur, Mobile NO.8638207909
6	Rajen Medhi	Vill: Bamgaon, PO: Balipara, PIN- 784101, Dist: Sonitpur, Mobile NO.6001030375
7	Balaram Guwala	Vill: Sarupatgaon, PO: Ghoramari, PIN- 784105, Dist: Sonitpur, Mobile NO.9957826273

8	PradipBhuyan	Vill:Erageon,PO: Balipara,PIN-784101,Dist:Sonitpur,Mobile NO.9707355362
9	Mantu Orang	Vill: Baithabhanga, PO: Ghoramari,PIN-784105,Dist: Sonitpur,MobileNO.8822340016
10	NirmaliBaruah	Vill:NizGoroimari,PO: Bokajan,PIN-784105,Dist:Sonitpur, Mobile NO.8822106906
11	MadanBoro	Vill:Naharani,PO:Manijharani,PIN-784502,Dist: Sonitpur, Mobile NO.8822532126
12	TrilochanBoro	Vill:Samukia, PO:Khelmati,PIN-784153,Dist:Sonitpur,Mobile NO.9707352128
13	BirshaKurmi	Vill:Naharani,PO: Manijharani,PIN-784502,Dist:Sonitpur,Mobile NO.9395255510
14	BiswadevMech	Vill:Gundrabill,PO:Bindukuri, PIN-784502,Dist: Sonitpur, Mobile NO. 9401327539
15	TilbahadurThapa	Vill: PhuloguriNepali,PO: Phuloguri,PIN-784504,Dist:Sonitpur, Mobile NO.6000193541
16	ArupBoro	Vill:KokalBhagi, PO: Khelmati,PIN-784153,Dist: Sonitpur, Mobile NO.9864239875
17	DhaneswarBoro	Vill:GhotuaChuburi,PO: Bandarmari,PIN-784153,Dist: Sonitpur,MobileNO.8822350611
18	MakoniLaziChiri	Vill:SonaiNepali,PO:Lokra,PIN-784102,Dist:Sonitpur,MobileNO. 9957040244
19	ChatraBdrSubba	Vill:ChiloniNepali, PO: ChiloniGaon,PIN-784101,Dist: Sonitpur,MobileNO.6003643277
20	LakhiramKutum	Vill:RangajanMiri,PO:Mansiri,PIN-784105,Dist: Sonitpur, Mobile NO.9954280116
21	UmeshKoch	Vill:No.3BharaliChapori,PO: Lokra,PIN-784102,Dist:Sonitpur, MobileNO.9707484404
22	Sunil Mili	Vill:Sonaimiri,PO:Lokra,PIN- 784102,Dist: Sonitpur, Mobile NO.7896219494
23	BhiuramBoro	Vill:1No.Amloga, PO: chariduar,PIN-784103,Dist:Sonitpur, Mobile NO.9531183060
24	BabulRajbanghi	Vill:Buragaon,PO:Lokra,PIN- 784102,Dist: Sonitpur, Mobile NO.9954717380
25	BidyadharDas	Vill:Molangaon,PO:chariduar,PIN-784103,Dist: Sonitpur, Mobile NO.8011548058

26	MintuDas	Vill: Nagapathar,PO:Balipara,PIN-784503,Dist:Sonitpur,Mobile NO.9854448249
27	DilipKalita	Vill: Molan Pukhuri, PO: Balipara,PIN-784101,Dist:Sonitpur, MobileNO.9365079973
28	MantuDas	Vill:UpperDhekeri,PO: Balipara,PIN-784101,Dist:Sonitpur, Mobile NO.8486165833
29	AbdulKasem	Vill:Bhelowater,PO:Borjuli,PIN- 784504,Dist: Sonitpur, Mobile NO.9101939919
30	TarunChandranath	Vill:SonajuliGrant,PO: Borjuli,PIN-784504,Dist:Sonitpur,Mobile NO.9678937730
31	KalicharanNgate	Vill: Bokagaon Miri, PO: Nanke Patgaon,PIN-784101,Dist:Sonitpur, MobileNO.9854011315
32	Deepak narah	Vill: Kekokoli Bangali, PO: Nanke Patgaon,PIN-784101,Dist:Sonitpur, MobileNO.7578091615
33	JitenTalukdar	Vill:Khanamukh,PO: Nanke Patgaon,PIN-784101,Dist:Sonitpur, Mobile NO.8011754542
34	KrishnaBdrThapa	Vill:ChiloniGaon,PO:Chiloni,PIN- 784101,Dist: Sonitpur, Mobile NO.8011041153
35	PremBdrTamang	Vill: AkabastiMiri,PO:Chiloni,PIN-784101,Dist:Sonitpur,Mobile NO.9365554529
36	LakheswarBoro	Vill:Chapaguri,PO:Ghoramari,PIN- 784105,Dist: Sonitpur, Mobile NO.8473826054
37	JulanBora	Vill:Bindukuri,PO: Bindukuri,PIN-784502,Dist:Sonitpur,Mobile NO.9127022752
38	NirmalBaruah	Vill:Solagaon,PO:Bokajan,PIN- 784105,Dist: Sonitpur, Mobile NO.8822375507
39	OmarFaruqe	Vill:Korokani, PO: Napam,PIN-784028,Dist:Sonitpur,Mobile NO.8876892392
40	MontuBora	Vill: Borpatgaon, PO:Ghoramari,PIN-784105,Dist:Sonitpur,Mobile NO.8638158842
41	KrishnaChetry	Vill:Rowmari,PO: Mansiri,PIN-784105,Dist:Sonitpur,Mobile NO.9859182677
42	MukundaBoro	Vill:Rajgarh,PO:Mansiri,PIN- 784105,Dist: Sonitpur, Mobile NO.9678465366
43	NarbuSinghLama	Vill:Kochubil,PO: Mansiri,PIN-784105,Dist:Sonitpur,Mobile NO.9678834978

44	AjitBhangra	Vill: 12No.MolanGaon,PO: chariduar,PIN-784103,Dist:Sonitpur, Mobile NO.8133024494
45	BimalMech	Vill: BhalukmariNankey, PO: chengalimara,PIN-784103,Dist: Sonitpur,MobileNO.6001155382
46	MilanBasumatary	Vill:UhanipatharDhekidol,PO: Goroimari,PIN-784105,Dist:Sonitpur, Mobile NO.7577810630
47	TapanKumarBoro	Vill:PagalaBil,PO:Phuloguri,PIN- 784504,Dist: Sonitpur, Mobile NO.8472995889
48	PrafullaTanti	Vill:Gudamghat,PO: Gudamghat,PIN-784101,Dist: Sonitpur,MobileNO.8811903927
49	MrinalGogoi	Vill:Bherbheri,PO:Amaribari,PIN- 784101,Dist: Sonitpur, Mobile NO.7806313325
50	Nituldas	Vill:Bhalukmari,PO: Chengelimari,PIN-784103,Dist: Sonitpur,MobileNO.8011171252
51	BaselTopno	Vill:Salabasti, PO:Bokajan,PIN- 784105,Dist:Sonitpur,Mobile NO.9854127375
52	NurulIslam	Vill:Singitoli,PO:Singitoli,PIN- 784025,Dist: Sonitpur, Mobile NO.9678385239
53	MonjitKalandi	Vill:Adabari,PO: Balipara,PIN- 784101,Dist:Sonitpur,Mobile NO.9957403031
54	JituBoro	Vill:Batabari,PO:Goroimari,PIN- 784105,Dist: Sonitpur, Mobile NO.8822592140
55	NageshKumarRana	Vill:Barghat,PO:Khaliamari,PIN- 784026,Dist:Sonitpur,Mobile NO.7002439132
56	BhaimanMech	Vill:Dalangbasti,PO:chariduar,PIN- 784103,Dist: Sonitpur, Mobile NO.9365839301
57	NilamDevi	Vill:Labarghari,PO:Lokra,PIN- 784102,Dist:Sonitpur,Mobile NO.6000941924
58	AshaSonar	Vill: No1 Gormara, PO: chariduar,PIN- 784103,Dist:Sonitpur, MobileNO.8402878370
59	GojenKoch	Vill: Ouhola Gaon, PO: chariduar,PIN- 784103,Dist:Sonitpur, MobileNO.8638138504

60	RuhanDas	Vill: Chengelimari, PO: Chengelimari,PIN-784103,Dist: Sonitpur,MobileNO.9101538001
61	BibariBasumatary	Vill:KakalbhagiGaon,PO: Khelmati,PIN-784153,Dist:Sonitpur, Mobile NO.6003059563
62	Robartkerketa	Vill:Bokajan,PO:Bokajan,PIN- 784105,Dist: Sonitpur, Mobile NO.9365914750
63	RubulBora	Vill:Khlahamari,PO: Khlahamari,PIN-784026,Dist: Sonitpur,MobileNO.8638975711
64	KosheswarKurmi	Vill: DighaliGaon,PO:Balipara,PIN-784101,Dist:Sonitpur,Mobile NO.9957826702
65	RupeawarKurmi	Vill: 2No Bahumari, PO: Phuloguri,PIN-784504,Dist:Sonitpur, MobileNO.8667704522
66	Sonat Pandit	Vill:Samdhara, PO:Panchmile,PIN-784025,Dist:Sonitpur,Mobile NO.8402981233
67	KeshabSharma	Vill:Berajan,PO:Mansiri,PIN- 784105,Dist: Sonitpur, Mobile NO.6001187798
68	SanjayTopo	Vill:No.1Bahumari, PO: Khelmati,PIN-784153,Dist:Sonitpur, Mobile NO.7896067621
69	JacksonHoro	Vill:Borghuli,PO:Mansiri,PIN- 784105,Dist: Sonitpur, Mobile NO.6002126850
70	RajeebChetry	Vill:Mansiri,PO:Mansiri,PIN-784105,Dist:Sonitpur,Mobile NO.7086811299
71	Lohit Rajowar	Vill:NizBahbari,PO: Bahbari,PIN-784502,Dist:Sonitpur,Mobile NO.8822409718
72	RajeshDaimary	Vill: Garakhiapukhuri, PO: Manijharani,PIN-784502,Dist: Sonitpur,MobileNO.9613822913
73	RipenNath	Vill:SarakaNirayati,PO: Bandarmari,PIN-784153,Dist: Sonitpur,MobileNO.8761965067
74	DipenBorah	Vill:Pakbil,PO:Balipara,PIN- 784101,Dist: Sonitpur, Mobile NO.7002455277
75	Jiten Koch	Vill:Sonaipam, PO:Lokra,PIN-784102,Dist:Sonitpur,Mobile NO.7896969368

NADUAR REVENUE CIRCLE

List of Gaon Pradhan:-

Mouza:Chilabandha,Borbhogiya,andMurhadol

SINo	NameoftheVillage	Name of the Gaon Pradhan	Contact No
1	Sitalmari	MadhusudhanBasnet	9577253306
2	Kholihamari	MadhusudhanBasnet	9577253306
3	No4Panpur	MadhusudhanBasnet	9577253306
4	No7Panpur	MadhusudhanBasnet	9577253306
5	Botiamari	RuhitBurhathogi	7035526227
6	Laletapu	RuhitBurhathogi	7035526227
7	Hokoma	RuhitBurhathogi	7035526227
8	Digholisapori	NayanmoniDas	9577919660
9	Sutiam	NayanmoniDas	9577919660
10	Sokighat	NayanmoniDas	9577919660
11	Goalpam	NayanmoniDas	9577919660
12	Hatbor	NayanmoniDas	9577919660
13	No1Gotaimari	GopalChetry	8486523373
14	No2Gotaimari	GopalChetry	8486523373
15	No3Gotaimari	GopalChetry	8486523373
16	Bhorolisapori	GopalChetry	8486523373
17	Moronakuri	PremkantaSaikia	9854672783
18	Tarajan	NandalalSarma	9859604855
19	KoroyaniSapori	RadhaDevi	7399484136
20	Samdhora	RadhaDevi	7399484136
21	MehaiSapori	MadhusudhanBasnet	9577253306
22	Panigaon	RajuMazhi	8486532585
23	TalakabariPothar	DharmeswarBhuyan	9854591787
24	Mohmara	PrabhatDas	9613215726
25	Kumargaon	TaranidhiAchariya	9577674649
26	Sengelimara	PrabhatDas	9613715726
27	Hokai	TaranidhiAchariya	9577674649
28	SilabandhaSonari	PabanNath	9508029620

ListofGaonPradhan:-

Mouza:-Borbhogiya,Murhadol,Chilabandha

SINo	NameoftheVillage	NameoftheGaonPradhan	ContactNo
1	Sitalmari	SiteshDas	7002203581
2	Kholihamari	SiteshDas	7002203581
3	No4Panpur	SiteshDas	7002203581
4	No4Panpur	SiteshDas	7002203581
5	Botiamari	SiteshDas	7002203581
6	Laletapu	SiteshDas	7002203581
7	Hokoma	SiteshDas	7002203581

8	Digholisapori	SiteshDas	7002203581
9	Sutiam	SiteshDas	7002203581
10	Sokighat	SiteshDas	7002203581
11	Goalpam	PinakiDakuwa	9864265096
12	Hatbor	PinakiDakuwa	9864265096
13	No1Gotaimari	PinakiDakuwa	9864265096
14	No2Gotaimari	PinakiDakuwa	9864265096
15	No3Gotaimari	PinakiDakuwa	9864265096
16	Bhorolisapori	PinakiDakuwa	9864265096
17	Moronakuri	DhrubaJyotiBodo	9854182745
18	Tarajan	DhrubaJyotiBodo	9854182745
19	KoroyaniSapori	DhrubaJyotiBodo	9854182745
20	Samdhora	DhrubaJyotiBodo	9854182745
21	MehaiSapori	SiteshDas	7002203581
22	Panigaon	DhrubaJyotiBodo	9854182745
23	TalakabariPothar	PrankrishnaGoswami	9706623596
24	Mohmara	PrankrishnaGoswami	9706623596
25	Kumargaon	PrankrishnaGoswami	9706623596
26	Sengelimara	PrankrishnaGoswami	9706623596
27	Hokai	PrankrishnaGoswami	9706623596
28	SilabandhaSonari	PinakiDakuwa	9864265096