



GOVERNMENT OF ASSAM
OFFICE OF THE DISTRICT COMMISSIONER, SONITPUR, TEZPUR
(ELECTION BRANCH)

Notice of Draft Publication of list of Polling Stations

Notice is hereby given to the Electors of Tezpur Election District that the draft list of Polling Station in respect of the newly delimited Legislative Assembly Constituencies namely 65- Dhekiajuli , 66- Barchalla, 67- Tezpur, 68- Rangapara and 69- Naduar, of Tezpur Election District have been prepared and a copy thereof is available for inspection at the office of District Election Officer and Office of the Electoral Registration Officer of concerned Legislative Assembly Constituencies of Tezpur Election District.

If, there is any claims or objections regarding the draft Polling Stations list, it is to be submitted on or before **3rd November, 2023** in a formal petition to the respective Electoral Registration Officer.

Date: 28th October, 2023

Place: O/O the District Election Officer, Tezpur

District Commissioner, Sonitpur &
District Election Officer, Tezpur

Memo NO.SEL.57/2020/365

Dated Tezpur, the 28th October, 2023

Copy to:

1. The Electoral Registration Officer, 65- Dhekiajuli / 66- Barchalla/ 67- Tezpur/ 68- Rangapara and 69- Naduar, LAC for information and necessary action.
2. The DIPRO, Sonitpur, Tezpur for kind wide publicity immediately at least in three News Paper.
3. Office copy

District Commissioner, Sonitpur &
District Election Officer, Tezpur



অসম চৰকাৰ

শোণিতপুৰ জিলা আয়ুক্ত কাৰ্যালয়,
তেজপুৰ নিৰ্বাচন শাখা


খচৰা ভোটকেন্দ্ৰৰ তালিকা প্ৰকাশৰ জাননী

ইয়াৰ দ্বাৰা তেজপুৰ নিৰ্বাচনী জিলাৰ সমূহ ভোটাৰক জনোৱা হয় যে তেজপুৰ নিৰ্বাচনী জিলাৰ পুনৰ নিৰ্ধাৰিত সমষ্টিসমূহৰ সন্দৰ্ভত ভোটগ্ৰহণ কেন্দ্ৰৰ খচৰা তালিকা প্ৰস্তুত কৰা হৈছে আৰু তাৰ খচৰা জিলা নিৰ্বাচনী বিষয়াৰ কাৰ্যালয়ত ও নিৰ্বাচন পঞ্জীয়ন বিষয়াৰ কাৰ্যালয়ত পৰিদৰ্শনৰ বাবে উপলব্ধ কৰা হৈছে।

যদি তালিকাত উল্লেখ কৰা বিৱৰণৰ সৈতে ভোটগ্ৰহণ কেন্দ্ৰৰ পৰিৱৰ্তনৰ সন্দৰ্ভত কোনো দাবী বা আপত্তি থাকে, তেন্তে সেয়া ৩ নৱেম্বৰ, ২০২৩ তাৰিখৰ ভিতৰত নিজ নিজ নিৰ্বাচন পঞ্জীয়ন বিষয়াৰ কাৰ্যালয়ত আনুষ্ঠানিক আবেদন দাখিল কৰিব লাগিব।

তাৰিখ: ২৮ অক্টোবৰ, ২০২৩

স্থান: তেজপুৰ নিৰ্বাচনী কাৰ্যালয়



জিলা আয়ুক্ত, শোণিতপুৰ ও
জিলা নিৰ্বাচন বিষয়া, তেজপুৰ

তাৰিখ: ২৮ অক্টোবৰ, ২০২৩

স্মাৰক নং: এচ.ই.এল.৫৭/২০২০/৩৬৫

প্ৰতিলিপি:

১. নিৰ্বাচন পঞ্জীয়ন বিষয়া, ৬৫-ঢেকীয়াজুলি/ ৬৬-বৰচলা/ ৬৭-তেজপুৰ/ ৬৮-ৰঙাপৰা/ ৬৯-ন-দুৱাৰ
২. জিলা তথ্য আৰু জনসংযোগ সঞ্চালকালয়, ব্যাপক প্ৰচাৰৰ বাবে অতিকমেও তিনিখন বাতৰি কাকতত প্ৰকাশৰ বাবে।
৩. কাৰ্যালয় প্ৰতিলিপি


জিলা আয়ুক্ত, শোণিতপুৰ ও
জিলা নিৰ্বাচন বিষয়া, তেজপুৰ

ANEXURE - I
LIST OF POLLING STATIONS (67- TEZPUR)

For **67- Tezpur** (Assembly Constituency comprised within the) **11- Sonitpur** Parliamentary Constituency.

SN of Polling Stations	Building in which it will be located	Locality	Whether there is a separate entrance and exit if not reasons	Polling Areas	Whether for all voters or men only or women only	Total Numbers of voters assigned	Maximum distance that a voter will have to travel to reach the station	Remarks
1	NAPAM MOWAMARI L.P. SCHOOL (EAST)	NAPAM	YES	NAPAM	FOR ALL	730	2 KM	
2	NAPAM MOWAMARI L.P.SCHOOL (WEST)	NAPAM	YES	NAPAM	FOR ALL	786	2 KM	
3	PAKHIJHAR L.P.SCHOOL	DEKA CHUBURI	YES	DEKA CHUBURI	FOR ALL	443	2 KM	
4	RENGONIJHAR L.P. SCHOOL	RENGANIJHAR	YES	RENGANIJHAR	FOR ALL	537	2 KM	
5	46 BARPUKHURI L.P. SCHOOL (EAST)	RENGANIJHAR	YES	RENGANIJHAR	FOR ALL	775	2 KM	
6	46 BARPUKHURI L.P. SCHOOL (WEST)	GOROIMARI	YES	GOROIMARI	FOR ALL	591	2 KM	
7	GORAIMARI L.P. SCHOOL (SOUTH)	GOROIMARI	YES	GOROIMARI	FOR ALL	902	2 KM	
8	GORAIMARI L.P. SCHOOL (MIDDLE)	GOROIMARI	YES	GOROIMARI	FOR ALL	894	2 KM	
9	GORAIMARI L.P. SCHOOL (WEST)	GOROIMARI	YES	GOROIMARI	FOR ALL	420	.5 km	
10	GORAIMARI L.P.SCHOOL (EAST)	GOROIMARI	YES	GOROIMARI	FOR ALL	965	.5km	
11	BHALUKJHARANI KASTURBA L.P. SCHOOL (EAST)	BHALUKJHARANI	YES	BHALUKJHARANI	FOR ALL	1170	1.5km	
12	BHALUKJHARANI KASTURBA L.P. SCHOOL (WEST)	BHALUKJHARANI	YES	BHALUKJHARANI	FOR ALL	1082	1.5km	
13	NA-PAM M.V. SCHOOL (MIDDLE)	NAPAM	YES	NAPAM	FOR ALL	1169	1.5km	
14	NAPAM M.V.SCHOOL(SOUTH)	NAPM	YES	NAPM	FOR ALL	1317	1.5km	
15	SOLMORA M.E. SCHOOL (EAST)	SOLMORA	YES	SOLMORA	FOR ALL	826	1K.M	

SN of Polling Stations	Building in which it will be located	Locality	Whether there is a separate entrance and exit if not reasons	Polling Areas	Whether for all voters or men only or women only	Total Numbers of voters assigned	Maximum distance that a voter will have to travel to reach the station	Remarks
16	SOLMORA M. E. SCHOOL (NORTH)	SOLMORA	YES	SOLMORA	FOR ALL	668	1K.M	
17	SOLMORA M.E. SCHOOL (WEST)	SOLMORA	YES	SOLMORA	FOR ALL	1009	3 K.M	
18	NIZ HALLESWAR M.E. SCHOOL (WEST)	NIZ HALLESWAR	YES	NIZ HALLESWAR	FOR ALL	725	2 KM	
19	NIZ HALLESWAR M.E. SCHOOL (EAST)	NIZ HALLESWAR	YES	NIZ HALLESWAR	FOR ALL	814	2 KM	
20	SAIKIA CHUBURI M.V. SCHOOL	DIPUTA HATKHULA	YES	DIPUTA HATKHULA	FOR ALL	1004	2 KM	
21	TELERIA L.P. SCHOOL	DINGHIA	YES	DINGHIA	FOR ALL	1201	2 KM	
22	DEPOTA GIRLS M.V. SCHOOL (EAST)	DIPUTA HATKHULA	YES	DIPUTA HATKHULA	FOR ALL	1062	2 KM	
23	DEPOTA GIRLS M.V. SCHOOL (WEST)	DIPUTA HATKHULA	YES	DIPUTA HATKHULA	FOR ALL	434	2 KM	
24	DEPOTA M.E. SCHOOL	DINGHIA	YES	DINGHIA	FOR ALL	875	2 KM	
25	SAIKIACHUBURI L.P. SCHOOL	SAIKIA CHUBURI	YES	SAIKIA CHUBURI	FOR ALL	1111	2 KM	
26	KASTURBA L. P. SCHOOL	KASOKONI	YES	KASOKONI	FOR ALL	574	1/2 K M	
27	PUNIANI L.P. SCHOOL (EAST)	PUNIONI	YES	PUNIONI	FOR ALL	871	2.5 K.M	
28	PUNIANI L.P. SCHOOL (WEST)	PUNIONI	YES	PUNIONI	FOR ALL	1238	1.5 K.M	
29	PUNIANI L. P. SCHOOL (NORTH)	BAGH SUNG	YES	BAGH SUNG	FOR ALL	427	1.5K.M	
30	AMOLAPAM GANDHI MEMORIAL L.P. SCHOOL (EAST)	AMOLAPAM	YES	AMOLAPAM	FOR ALL	826	2 km	
31	AMOLAPAM GANDHI MEMORIAL L.P. SCHOOL (WEST)	AMOLAPAM	YES	AMOLAPAM	FOR ALL	845	2 km	
32	BORGURI JR. BASIC (EAST)	BORGURI	YES	BORGURI	FOR ALL	691	2 km	
33	BORGURI JR. BASIC (NORTH)	BORGURI	YES	BORGURI	FOR ALL	839	2 km	
34	BORGURI L.P. SCHOOL (NORTH)	BORGURI	YES	BORGURI	FOR ALL	667	1.5 km	
35	BORGURI L. P. SCHOOL (WEST)	BORGURI	YES	BORGURI	FOR ALL	750	1.5km	

SN of Polling Stations	Building in which it will be located	Locality	Whether there is a separate entrance and exit if not reasons	Polling Areas	Whether for all voters or men only or women only	Total Numbers of voters assigned	Maximum distance that a voter will have to travel to reach the station	Remarks
36	KUSUM DEKA SUWARANI L. P. SCHOOL (EAST)	PARMAIGHULI	YES	PARMAIGHULI	FOR ALL	789	1 km	
37	KUSUM DEKA SUWARANI L. P. SCHOOL (WEST)	PARMAIGHULI	YES	PARMAIGHULI	FOR ALL	607	1 km	
38	NOORBARI GOVT. L.P. SCHOOL (SOUTH)	PARUWA	YES	PARUWA	FOR ALL	678	1 km	
39	BARUACHUBURI L.P. SCHOOL	BARUA CHUBURI	YES	BARUA CHUBURI	FOR ALL	1276	1/2 K.M	
40	KUNDARBARI L.P. SCHOOL (EAST)	SAIKIA CHUBURI BORJHAR	YES	SAIKIA CHUBURI BORJHAR	FOR ALL	975	2 KM	
41	KUNDARBARI L.P. SCHOOL (WEST)	DEKA CHUBURI	YES	DEKA CHUBURI	FOR ALL	1040	2 KM	
42	KUNDARBARI L. P. SCHOOL (WEST MIDDLE)	KUNDARBARI	YES	KUNDARBARI	FOR ALL	360	2 KM	
43	DEKARGAON HIGH SCHOOL (EAST)	UDMARI	YES	UDMARI	FOR ALL	734	2 KM	
44	DEKARGAON HIGH SCHOOL (MIDDLE)	UDMARI	YES	UDMARI	FOR ALL	782	2 KM	
45	DEKARGAON HIGH SCHOOL (WEST)	DEKAR GAON	YES	DEKAR GAON	FOR ALL	602	2 KM	
46	TINIALI L.P. SCHOOL	B.P. TINIALI	YES	B.P. TINIALI	FOR ALL	1207	1 km	
47	TINIALI L. P. SCHOOL (SOUTH)	B.P. TINIALI	YES	B.P. TINIALI	FOR ALL	547	1 km	
48	GABHARU DEV BLOCK (EAST)	NEAR DEPUTA	YES	NEAR DEPUTA	FOR ALL	980	2 KM	
49	GABHARU DEV. BLOCK (WEST)	BESSERTIA	YES	BESSERTIA	FOR ALL	980	2 KM	
50	BAMGAON L.P. SCHOOL (WEST)	BESSERTIA	YES	BESSERTIA	FOR ALL	980	2 KM	
51	SOPORA CHUBURI L.P. SCHOOL	SOPORA CHUBURI	YES	SOPORA CHUBURI	FOR ALL	980	2 KM	
52	BAMGAON L.P. SCHOOL (EAST)	BESSERTIA	YES	BESSERTIA	FOR ALL	980	2 KM	
53	BESSERTIA M.V. SCHOOL	BESSERTIA	YES	BESSERTIA	FOR ALL	980	2 KM	
54	DA-BESSERTIA L.P. SCHOOL	BESSERTIA	YES	BESSERTIA	FOR ALL	980	2 KM	

SN of Polling Stations	Building in which it will be located	Locality	Whether there is a separate entrance and exit if not reasons	Polling Areas	Whether for all voters or men only or women only	Total Numbers of voters assigned	Maximum distance that a voter will have to travel to reach the station	Remarks
55	MULAGABHARU M.E. SCHOOL (NORTH)	GATANGA	YES	GATANGA	FOR ALL	1141	1 km	
56	MULAGABHARU M.E. SCHOOL (SOUTH)	GATANGA	YES	GATANGA	FOR ALL	759	1 km	
57	SAIKIA CHUBURI MUSALMAN GAON L.P. SCHOOL (EAST)	HARIGAON	YES	HARIGAON	FOR ALL	548	1K.M	
58	SAIKIA CHUBURI MUSALMAN GAON L.P. SCHOOL (WEST)	HARIGAON	YES	HARIGAON	FOR ALL	1317	2 K.M	
59	RANGAPUKHURI L.P. SCHOOL (EAST)	RANGAPUKHURI PAR	YES	RANGAPUKHURI PAR	FOR ALL	722	1/2 K.M	
60	PATIA CHUBURI LP SCHOOL	POTIACHUBURI	YES	POTIACHUBURI	FOR ALL	1263	1/2 K.M	
61	RANGAPUKHURI L. P. SCHOOL (NORTH)	RANGAPUKHURI	YES	RANGAPUKHURI	FOR ALL	284	1.2K.M	
62	PAROWA L.P. SCHOOL (NORTH)	PARUWA	YES	PARUWA	FOR ALL	1180	1 km	
63	POROWA L.P.SCHOOL (SOUTH)	PARUWA	YES	PARUWA	FOR ALL	1310	2 km	
64	KHANAMUKH L.P. SCHOOL	JOYMATI PATHAR	YES	JOYMATI PATHAR	FOR ALL	868	.5km	
65	JAHAJDUBA L.P. SCHOOL	JOYMATI PATHAR	YES	JOYMATI PATHAR	FOR ALL	795	.5km	
66	DOLABARI L. P. SCHOOL (MIDDLE EAST)	DOLABARI	YES	DOLABARI	FOR ALL	674	1.5 km	
67	DOLABARI L.P. SCHOOL (WEST)	DOLABARI	YES	DOLABARI	FOR ALL	884	1 km	
68	2 NO. DOLABARI L.P. SCHOOL (EAST)	DOLABARI	YES	DOLABARI	FOR ALL	1236	3 km	The school is closed
69	BHITARSUTI L. P. SCHOOL (NORTH)	BHITORSUTI	YES	BHITORSUTI	FOR ALL	801	1 km	
70	BHITARSUTI L. P. SCHOOL (SOUTH)	BHITORSUTI	YES	BHITORSUTI	FOR ALL	502	1 km	
71	JYOTI SOWARANI L.P. SCHOOL (NORTH)	PARUWA	YES	PARUWA	FOR ALL	607	1 km	

SN of Polling Stations	Building in which it will be located	Locality	Whether there is a separate entrance and exit if not reasons	Polling Areas	Whether for all voters or men only or women only	Total Numbers of voters assigned	Maximum distance that a voter will have to travel to reach the station	Remarks
72	NOORBARI GOVT. L. P. SCHOOL (MIDDLE)	PARUWA	YES	PARUWA	FOR ALL	874	1 km	
73	JYOTI SOWARANI L.P. SCHOOL (SOUTH)	PARUWA	YES	PARUWA	FOR ALL	1158	1 km	
74	JYOTI SOWARANI L.P. SCHOOL (MIDDLE)	PARUWA	YES	PARUWA	FOR ALL	1085	1 km	
75	SAHID SMRITI VIDYAPITH (RUPAKNAGAR) (EAST)	RUPAK NAGAR	YES	RUPAK NAGAR	FOR ALL	776	1.5k.m	
76	SAHID SMRITI VIDYAPITH (RUPAKNAGAR) (WEST)	RUPAK NAGAR	YES	RUPAK NAGAR	FOR ALL	715	2 k.m	
77	MAZGAON BALIKA L. P. SCHOOL (NORTH)	MAZGAON	YES	MAZGAON	FOR ALL	640	2 KM	
78	MAZGAON BALIKA L. P. SCHOOL (SOUTH)	MAZGAON	YES	MAZGAON	FOR ALL	597	2 KM	
79	JYANODAY L.P. SCHOOL (MIDDLE)	MUDHA TETELI	YES	MUDHA TETELI	FOR ALL	885	2 KM	
80	TEZPUR ANCHALIK KRIRA SANSKRIT BIKAS RANGALI PATHAR	USHA NAGAR	YES	USHA NAGAR	FOR ALL	523	2 KM	
81	JYANODAY L.P. SCHOOL (SOUTH)	MUDHA TETELI	YES	MUDHA TETELI	FOR ALL	1008	2 KM	
82	USHAPUR L.P. SCHOOL	NEAR SWAHID BAKORI	YES	NEAR SWAHID BAKORI	FOR ALL	0	2 KM	
83	DEWRIGAON L.P. SCHOOL (EAST)	DEWRIGAON	YES	DEWRIGAON	FOR ALL	947	1 KM	
84	DEWRIGAON L.P. SCHOOL (WEST)	DEWRIGAON	YES	DEWRIGAON	FOR ALL	792	1 KM	
85	BAM PARBATIA L.P. SCHOOL (EAST)	BAM PARBATIA	YES	BAM PARBATIA	FOR ALL	1021	1 K.m	
86	BAM-PARBATIA L.P. SCHOOL (EAST)	BAM PARBATIA	YES	BAM PARBATIA	FOR ALL	802	800 m	

SN of Polling Stations	Building in which it will be located	Locality	Whether there is a separate entrance and exit if not reasons	Polling Areas	Whether for all voters or men only or women only	Total Numbers of voters assigned	Maximum distance that a voter will have to travel to reach the station	Remarks
87	SONITPUR PRACHYA VIDYALAYA (EAST)	PARBOTI NAGAR	YES	PARBOTI NAGAR	FOR ALL	618	1k.m	
88	SONITPUR PRACHYA VIDYALAYA (WEST)	PARBOTI NAGAR	YES	PARBOTI NAGAR	FOR ALL	631	1.7K.m	
89	GOURIMATA L.P. SCHOOL (WEST)	PARBOTI NAGAR	YES	PARBOTI NAGAR	FOR ALL	730	2 k.m	
90	GOURIMATA L.P. SCHOOL (MIDDLE)	PARBOTI NAGAR	YES	PARBOTI NAGAR	FOR ALL	881	2k.m	
91	BESSERIA HIGH SCHOOL (EAST)	BESSERIA	YES	BESSERIA	FOR ALL	0	2 KM	
92	BESSERIA HIGH SCHOOL (WEST)	BESSERIA	YES	BESSERIA	FOR ALL	0	2 KM	
93	DA-PARBATIA L.P. SCHOOL (NORTH)	DA-PARBATIA	YES	DA-PARBATIA	FOR ALL	532	1k.m	
94	DA-PARBATIA L.P. SCHOOL (WEST)	DA-PARBATIA	YES	DA-PARBATIA	FOR ALL	632	1k.m	
95	DA-CHUBURI L.P. SCHOOL (NORTH)	DA-PARBOTIA	YES	DA-PARBOTIA	FOR ALL	0	2 KM	
96	DA-CHUBURI L.P. SCHOOL (SOUTH)	DA-PARBOTIA	YES	DA-PARBOTIA	FOR ALL	0	2 KM	
97	KAUSHIKPUR L.P. SCHOOL (EAST)	DA-PARBOTIA	YES	DA-PARBOTIA	FOR ALL	0	2 KM	
98	KAUSHIKPUR L.P. SCHOOL (WEST)	DA-PARBOTIA	YES	DA-PARBOTIA	FOR ALL	0	2 KM	
99	KETEKIBARI GIRLS M.V. SCHOOL	KETEKIBARI	YES	KETEKIBARI	FOR ALL	769	1 km	
100	B.T. COLLEGE MAZGAON	MAZGAON	YES	MAZGAON	FOR ALL	929	1.5 km	
101	KETEKIBARI GIRLS M. V. SCHOOL (WEST)	KETEKIBARI	YES	KETEKIBARI	FOR ALL	797	1 km	
102	DEKARGAON CHUK L.P.SCHOOL (SOUTH)	MAZGAON	YES	MAZGAON	FOR ALL	628	1 km	

SN of Polling Stations	Building in which it will be located	Locality	Whether there is a separate entrance and exit if not reasons	Polling Areas	Whether for all voters or men only or women only	Total Numbers of voters assigned	Maximum distance that a voter will have to travel to reach the station	Remarks
103	BARUCHUBURI L.P. SCHOOL (EAST-A)	NEAR LAW COLLEGE TEZPUR	YES	NEAR LAW COLLEGE TEZPUR	FOR ALL	628	1.5 KM	
104	BARUCHUBURI L.P. SCHOOL (EAST-B)	NEAR LAW COLLEGE TEZPUR	YES	NEAR LAW COLLEGE TEZPUR	FOR ALL	628	1.5 KM	
105	MAZGAON G.P. OFFICE	NEAR SWAHID BAKORI	YES	NEAR SWAHID BAKORI	FOR ALL	1049	2 KM	
106	BARUACHUBURI L.P. SCHOOL (WEST)	NEAR LAW COLLEGE TEZPUR	YES	NEAR LAW COLLEGE TEZPUR	FOR ALL	600	2 KM	
107	USHA KALIBARI SCHOOL (EAST)	CHANDMARI	YES	CHANDMARI	FOR ALL	923	1km	
108	USHA KALIBARI SCHOOL (WEST)	JAHAJGHAT	YES	JAHAJGHAT	FOR ALL	1005	1.5km	
109	USHA KALIBARI SCHOOL (NORTH)	JAHAJGHAT	YES	JAHAJGHAT	FOR ALL	1238	1.5km	
110	SURJYADOY L.P. SCHOOL GOTLONG (EAST)	GOTLONG	YES	GOTLONG	FOR ALL	886	2 KM	
111	SURJYADOY L. P. SCHOOL GOTLONG (WEST)	GOTLONG	YES	GOTLONG	FOR ALL	793	2 KM	
112	GOTLONG L. P. SCHOOL (EAST)	GOTLONG	YES	GOTLONG	FOR ALL	762	2 KM	
113	GOTLONG L. P. SCHOOL (SOUTH)	GOTLONG	YES	GOTLONG	FOR ALL	682	2 KM	
114	GOTLONG L.P. SCHOOL (NORTH)	GOTLONG	YES	GOTLONG	FOR ALL	1080	2 KM	
115	GOTLONG L.P. SCHOOL (EAST)	GOTLONG	YES	GOTLONG	FOR ALL	725	2 KM	
116	GOFUR MEMORIAL L. P. SCHOOL (EAST)	GOTLONG	YES	GOTLONG	FOR ALL	768	2 KM	
117	GOFUR MEMORIAL L. P. SCHOOL (WEST)	GOTLONG	YES	GOTLONG	FOR ALL	489	2 KM	
118	ROYAL PUBLIC SCHOOL	GUTLONG	YES	GUTLONG	FOR ALL	1315	0.5 km	
119	DOLABARI L.P. SCHOOL (EAST)	DOLABARI	YES	DOLABARI	FOR ALL	1077	1 km	
120	DOLABARI L.P. SCHOOL (MIDDLE)	DOLABARI	YES	DOLABARI	FOR ALL	1075	1.5 km	

SN of Polling Stations	Building in which it will be located	Locality	Whether there is a separate entrance and exit if not reasons	Polling Areas	Whether for all voters or men only or women only	Total Numbers of voters assigned	Maximum distance that a voter will have to travel to reach the station	Remarks
121	DOLABARI L.P. SCHOOL (NORTH)	DOLABARI	YES	DOLABARI	FOR ALL	886	1 km	
122	DOLABARI L. P. SCHOOL (SOUTH)	DOLABARI	YES	DOLABARI	FOR ALL	553	1 km	
123	BATAMARI L.P. SCHOOL (NORTH)	GHORPORA CHUBURI	YES	GHORPORA CHUBURI	FOR ALL	851	1km	
124	BATAMARI L.P. SCHOOL (MIDDLE)	HAZARAPAR SOUTH	YES	HAZARAPAR SOUTH	FOR ALL	821	1km	
125	ISLAMPARA L.P. SCHOOL (EAST)	POLOFIELD	YES	POLOFIELD	FOR ALL	1166	2km	
126	ISLAMPUR L.P. SCHOOL (WEST)	POLOFIELD	YES	POLOFIELD	FOR ALL	779	1km	
127	KALIBARI CHUK ADARSHA L.P. SCHOOL (EAST)	CHANDMARI HAZARAPAR	YES	CHANDMARI HAZARAPAR	FOR ALL	499	1km	
128	KALIBARI CHUK GERAKI ADARSHA L.P.SCHOOL (WEST)	KALIBARI	YES	KALIBARI	FOR ALL	1176	1km	
129	INDIRA NAGAR L. P. SCHOOL	KALIBARI	YES	KALIBARI	FOR ALL	742	1km	
130	MADHYA BARIKA CHUBURI L.P.SCHOOL (WEST)	TALKALIBARI	YES	TALKALIBARI	FOR ALL	718	1km	
131	DEPT. OF INDUSTRIALL COMMERCE (WEST)	BAMUNGAON	YES	BAMUNGAON	FOR ALL	1200	1km	
132	MADHYA BARIKA CHUBURI L.P. SCHOOL (BAMUNGAON)	KALIBARICHUK	YES	KALIBARICHUK	FOR ALL	785	1.5km	
133	MADHYA BARIKACHUBURI L.P. SCHOOL	TALGEREKI	YES	TALGEREKI	FOR ALL	687	1km	
134	POLOGROUND L.P. SCHOOL (NORTH)	TALGEREKI	YES	TALGEREKI	FOR ALL	946	1km	
135	POLOGROUND L.P. SCHOOL (SOUTH)	INDIRA NAGAR	YES	INDIRA NAGAR	FOR ALL	921	1km	
136	POLOGROUND L.P. SCHOOL (EAST)	BAMUNGAON	YES	BAMUNGAON	FOR ALL	640	1km	

SN of Polling Stations	Building in which it will be located	Locality	Whether there is a separate entrance and exit if not reasons	Polling Areas	Whether for all voters or men only or women only	Total Numbers of voters assigned	Maximum distance that a voter will have to travel to reach the station	Remarks
137	INDUSTRIAL TRAINING CENTRE (NORTH)	TEZPUR, WARD NO 1	YES	TEZPUR, WARD NO 1	FOR ALL	1241	1 km	
138	INDUSTRIAL TRAINING CENTRE (SOUTH)	TEZPUR, WARD NO 1	YES	TEZPUR, WARD NO 1	FOR ALL	920	1 km	
139	INDUSTRIAL TRAINING CENTRE (MIDDLE)	TEZPUR, WARD NO 1	YES	TEZPUR, WARD NO 1	FOR ALL	837	1 km	
140	KUMARGAON L.P. SCHOOL	TEZPUR, WARD NO 2	YES	TEZPUR, WARD NO 2	FOR ALL	1201	1 km	
141	CHANDMARI M.E. SCHOOL (NORTH)	TEZPUR, WARD NO 2	YES	TEZPUR, WARD NO 2	FOR ALL	1046	1 km	
142	CHANDMARI M.E. SCHOOL (SOUTH)	TEZPUR, WARD NO 2	YES	TEZPUR, WARD NO 2	FOR ALL	987	1 km	
143	TEZPUR GIRLS MULTI-PURPOSE SCHOOL (NORTH)	TEZPUR, WARD NO 3	YES	TEZPUR, WARD NO 3	FOR ALL	733	1 km	
144	TEZPUR GIRLS MULTI-PURPOSE SCHOOL (SOUTH)	TEZPUR, WARD NO 3	YES	TEZPUR, WARD NO 3	FOR ALL	713	1 km	
145	DANDINATH SMRITI L.P. SCHOOL (NORTH)	TEZPUR, WARD NO 4	YES	TEZPUR, WARD NO 4	FOR ALL	782	1 km	
146	DANDINATH SMRITI L.P. SCHOOL (SOUTH)	TEZPUR, WARD NO 4	YES	TEZPUR, WARD NO 4	FOR ALL	708	1 km	
147	TEZPUR BOYS HIGHER SECY. SCHOOL	BURAH CHAPORI	YES	BURAH CHAPORI	FOR ALL	768	0.5 km	
148	SILVER JUBILEE L.P. SCHOOL (EAST)	TEZPUR, WARD NO 1	YES	TEZPUR, WARD NO 1	FOR ALL	999	1 km	
149	SILVER JUBILEE L.P. SCHOOL (WEST)	TEZPUR, WARD NO 1	YES	TEZPUR, WARD NO 1	FOR ALL	830	1 km	
150	HORIJAN HINIDI L.P. SCHOOL	TEZPUR, WARD NO 1	YES	TEZPUR, WARD NO 1	FOR ALL	837	1 km	
151	RANGMAHAL BIBAH BHABAN (EAST)	TEZPUR, WARD NO 2	YES	TEZPUR, WARD NO 2	FOR ALL	1201	1 km	
152	RANGMAHAL BIBAH BHABAN (MIDDLE)	TEZPUR, WARD NO 2	YES	TEZPUR, WARD NO 2	FOR ALL	1046	1 km	
153	GURU NANAK JUNIOR COLLEGE	TEZPUR, WARD NO 2	YES	TEZPUR, WARD NO 2	FOR ALL	987	1 km	


SN of Polling Stations	Building in which it will be located	Locality	Whether there is a separate entrance and exit if not reasons	Polling Areas	Whether for all voters or men only or women only	Total Numbers of voters assigned	Maximum distance that a voter will have to travel to reach the station	Remarks
154	BENGALI THEATRE HALL (WEST)	TEZPUR, WARD NO 3	YES	TEZPUR, WARD NO 3	FOR ALL	733	1 km	
155	BENGALI THEATRE HALL (NORTH)	TEZPUR, WARD NO 3	YES	TEZPUR, WARD NO 3	FOR ALL	713	1 km	
156	TEZPUR BENGALI H.S. SCHOOL (EAST)	TEZPUR, WARD NO 4	YES	TEZPUR, WARD NO 4	FOR ALL	816	1 km	
157	TEZPUR BENGALI H.S. SCHOOL (MIDDLE)	TEZPUR, WARD NO 4	YES	TEZPUR, WARD NO 4	FOR ALL	850	1 km	
158	TEZPUR BENGALI H.S. SCHOOL (WEST)	TEZPUR, WARD NO 5	YES	TEZPUR, WARD NO 5	FOR ALL	1218	1 km	
159	OLD BAN STAGE (NORTH)	TEZPUR, WARD NO 6	YES	TEZPUR, WARD NO 6	FOR ALL	1000	1 km	
160	OLD BAN STAGE (SOUTH)	TEZPUR, WARD NO 6	YES	TEZPUR, WARD NO 6	FOR ALL	1216	1 km	
161	S.D.O. (OFC) BSNL GODOWN NO.1	TEZPUR, WARD NO 6	YES	TEZPUR, WARD NO 6	FOR ALL	1260	1 km	
162	S.D.O. (OFC) BSNL GODOWN NO.2	TEZPUR, WARD NO 7	YES	TEZPUR, WARD NO 7	FOR ALL	734	1 km	
163	SONITPUR L.P.SCHOOL (EAST)	TEZPUR, WARD NO 7	YES	TEZPUR, WARD NO 7	FOR ALL	588	1 km	
164	SONITPUR L.P.SCHOOL (WEST)	TEZPUR, WARD NO 7	YES	TEZPUR, WARD NO 7	FOR ALL	843	1 km	
165	GANDHI MEMORIAL P. SCHOOL (NORTH)	TEZPUR TOWN, WARD NO-8	YES	TEZPUR TOWN, WARD NO-8	FOR ALL	1034	1.5 km	
166	GANDHI MEMORIAL P. SCHOOL (SOUTH)	TEZPUR TOWN WARD NO-8	YES	TEZPUR TOWN WARD NO-8	FOR ALL	594	800 m	
167	TEZPUR BENGALI HIGHER SECY. SCHOOL TOWN-A	TEZPUR TOWN WARD NO-9	YES	TEZPUR TOWN WARD NO-9	FOR ALL	804	600 m	
168	TEZPUR BENGALI HIGHER SECY. SCHOOL TOWN-B	TEZPUR TOWN WARD NO-9	YES	TEZPUR TOWN WARD NO-9	FOR ALL	849	500 m	
169	TEZPUR ACADEMY (EAST)	TEZPUR TOWN WARD NO-10	YES	TEZPUR TOWN WARD NO-10	FOR ALL	929	500 m	
170	TEZPUR ACADEMY (MIDDLE)	TEZPUR TOWN WARD NO-11	YES	TEZPUR TOWN WARD NO-11	FOR ALL	1140	500 m	
171	TEZPUR ACADEMY (WEST)	TEZPUR TOWN WARD NO-11	YES	TEZPUR TOWN WARD NO-11	FOR ALL	626	2 km	

SN of Polling Stations	Building in which it will be located	Locality	Whether there is a separate entrance and exit if not reasons	Polling Areas	Whether for all voters or men only or women only	Total Numbers of voters assigned	Maximum distance that a voter will have to travel to reach the station	Remarks
172	TEZPUR ACADEMY (WEST MIDDLE)	TEZPUR TOWN WARD NO-12	YES	TEZPUR TOWN WARD NO-12	FOR ALL	1130	2 km	
173	MAHABHAIRAB HARISABHA SCHOOL (EAST) TEZPUR TOWN -A	TEZPUR TOWN WARD NO-12	YES	TEZPUR TOWN WARD NO-12	FOR ALL	657	700 m	

SN of Polling Stations	Building in which it will be located	Locality	Whether there is a separate entrance and exit if not reasons	Polling Areas	Whether for all voters or men only or women only	Total Numbers of voters assigned	Maximum distance that a voter will have to travel to reach the station	Remarks
174	MAHABHAIRAB HARISABHA SCHOOL (EAST) TEZPUR TOWN -B	TEZPUR TOWN WARD NO-12	YES	TEZPUR TOWN WARD NO-12	FOR ALL	1072	2 km	
175	MAHABHAIRAB HARISABHA SCHOOL (WEST)	TEZPUR TOWN WARD NO-12	YES	TEZPUR TOWN WARD NO-12	FOR ALL	448	600 m	
176	MAHABHAIRAB HARISABHA SCHOOL(MIDDLE)	TEZPUR TOWN WARD NO-13	YES	TEZPUR TOWN WARD NO-13	FOR ALL	940	200 m	
177	NETAJI M.E. SCHOOL (NORTH)	TEZPUR TOWN WARD NO-13	YES	TEZPUR TOWN WARD NO-13	FOR ALL	1035	2 km	
178	NETAJI M.E. SCHOOL (SOUTH)	TEZPUR TOWN WARD NO-13	YES	TEZPUR TOWN WARD NO-13	FOR ALL	972	400 m	
179	TEZPUR COLLEGIATE HIGH SCHOOL (EAST)	TEZPUR TOWN WARD NO-13	YES	TEZPUR TOWN WARD NO-13	FOR ALL	492	2 km	
180	TEZPUR COLLEGIATE HIGH SCHOOL (WEST)	TEZPUR TOWN WARD NO-14	YES	TEZPUR TOWN WARD NO-14	FOR ALL	725	1 km	
181	AGNIGARH VIDYAPITH (EAST)	TEZPUR TOWN WARD NO-14	YES	TEZPUR TOWN WARD NO-14	FOR ALL	994	1 km	
182	AGNIGARH VIDYAPITH (WEST)	TEZPUR TOWN WARD NO-14	YES	TEZPUR TOWN WARD NO-14	FOR ALL	1282	1 km	
183	GHORPORA CHUBURI L.P. SCHOOL	GAROWANPATTY	YES	GAROWANPATTY	FOR ALL	964	1/2 k.m	
184	O/O EXE. ENG. (AGRICULTURE)	MAHABHAIRAB	YES	MAHABHAIRAB	FOR ALL	970	1 k.m	
185	CHANDMARI L.P. SCHOOL (SOUTH)	MAHABHAIRAB	YES	MAHABHAIRAB	FOR ALL	573	1 k.m	
186	CHANDMARI L.P.SCHOOL (NORTH)	MAHABHAIRAB	YES	MAHABHAIRAB	FOR ALL	912	1 k. m	
187	GANDHI ASHRAM L.P. SCHOOL (NORTH)	MAHABHAIRAB	YES	MAHABHAIRAB	FOR ALL	1171	1.5 k. m	
188	GANDHI ASHRAM L.P. SCHOOL (SOUTH)	RUBBER BAGAN	YES	RUBBER BAGAN	FOR ALL	925	1/2 k. m	
189	DIST. EMPLOYM.E.NT EXCHANGE OFFICE (EAST)	RUBBER BAGAN	YES	RUBBER BAGAN	FOR ALL	823	1/2 k. m	

SN of Polling Stations	Building in which it will be located	Locality	Whether there is a separate entrance and exit if not reasons	Polling Areas	Whether for all voters or men only or women only	Total Numbers of voters assigned	Maximum distance that a voter will have to travel to reach the station	Remarks
190	DIST. EMPLOYM.E. NT EXCHANGE OFFICE (WEST) TEZPUR TOWN-A	MAJGAON	YES	MAJGAON	FOR ALL	1030	1 k. m	
191	DIST. EMPLOYM.E. NT EXCHANGE OFFICE (WEST) TEZPUR TOWN-B	MAJGAON	YES	MAJGAON	FOR ALL	886	1 k. m	
192	KALIBARI L.P. SCHOOL (EAST)	CHANDMARI HAZARAPAR	YES	CHANDMARI HAZARAPAR	FOR ALL	387	1km	
193	KALIBARI L.P. SCHOOL (WEST)	CHANDMARI HAZARAPAR	YES	CHANDMARI HAZARAPAR	FOR ALL	1058	1km	
194	BHOMORAGURI L.P. SCHOOL (EAST)	BAMUNGAON	YES	BAMUNGAON	FOR ALL	800	500m	
195	BHOMORAGURI L. P. SCHOOL (SOUTH)	BAMUNGAON	YES	BAMUNGAON	FOR ALL	522	1km	
196	BHOMORAGURIL.P. SCHOOL (WEST)	BAMUNGAON	YES	BAMUNGAON	FOR ALL	723	1km	
197	BURHA CHAPORI M E SCHOOL	BURAH CHAPORI JHARANI	YES	BURAH CHAPORI JHARANI	FOR ALL	883	1km	

- 1) Total No. of Voters: 162806
2) Total No. of polling stations : 197
3) Average no. of voters per PS: 826



District Election Officer, Tezpur

Date: 28-10-2023